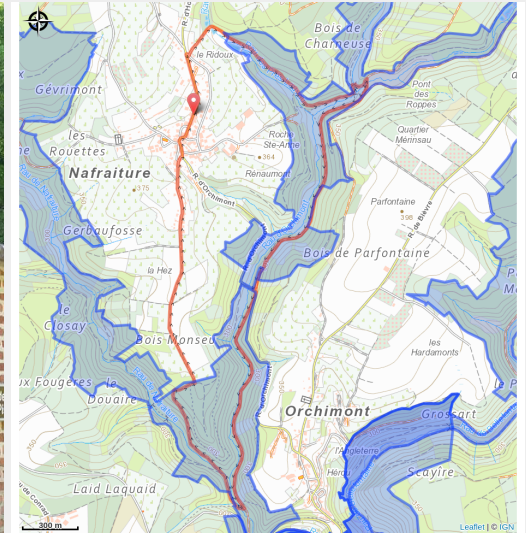


L'ancien vicinal



(MTPBA)



Useful information

Practice : On foot

Duration : 2 h

Length : 7.1 km

Trek ascent : 176 m

Difficulty : Medium

Type : Loop

Trek

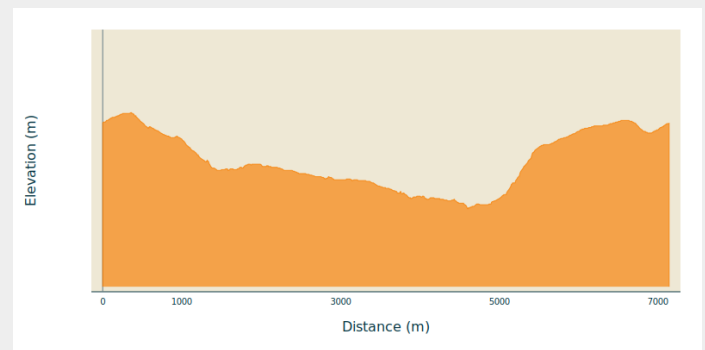
Departure : 5550 - Nafraiture

Arrival : 5550 - Nafraiture

Markings : ■ Horizontal rectangle - Blue

Cities : 1. Vresse-sur-Semois

Altimetric profile

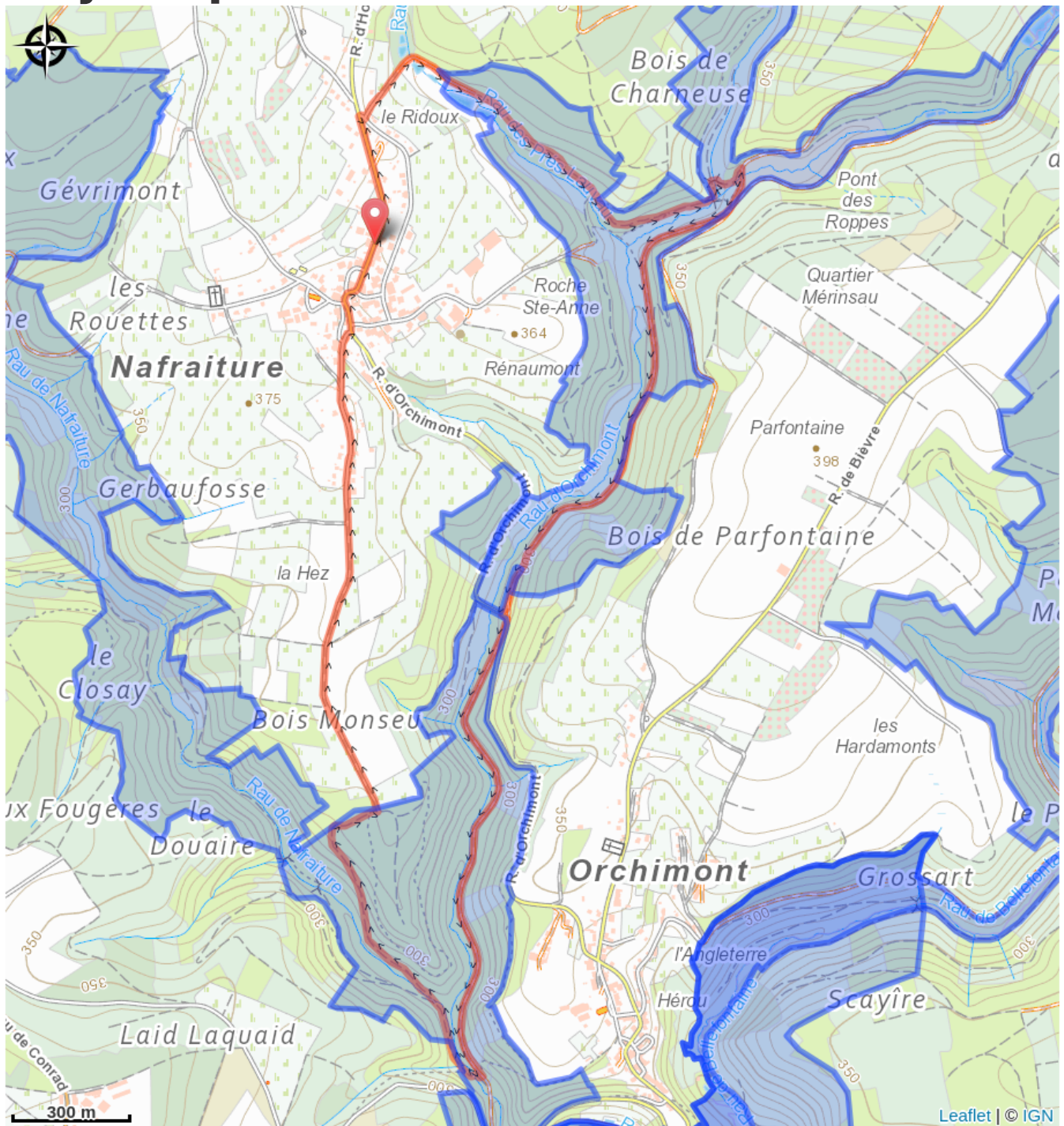


Min elevation 259 m Max elevation 382 m

This hike follows the old tram line that connected Gedinne to Vresse in the last century. Along this paved road you will notice beautiful rock formations. The two old stations display with illustrations and panels a part of the history of the railway. You will also find a barbecue (Nafraiture) and a covered picnic area (Orchimont).

The way back is gradually uphill to the village through the forest and the vast fields on the heights.

On your path...



All useful information

Environmental sensitive areas

Along your trek, you will go through sensitive areas related to the presence of a specific species or environment. In these areas, an appropriate behaviour allows to contribute to their preservation. For detailed information, specific forms are accessible for each area.

Bassin du Ruisseau du Ru au Moulin

Sensitivity period:

Contact:

[Biodiversité Wallonie](#)



Orchimont (Bièvre; Vresse-sur-Semois)

Sensitivity period:

Contact:

[Biodiversité Wallonie](#)

Site of high biological interest