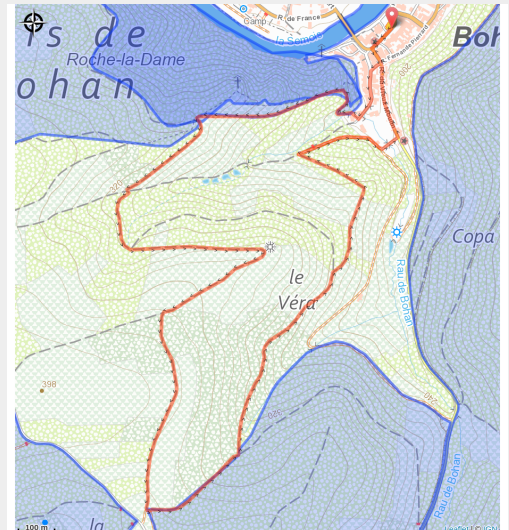


La Croix



Useful information

Practice : On foot

Duration : 1 h 45

Length : 4.9 km

Trek ascent : 223 m

Difficulty : Medium

Type : Loop

Trek

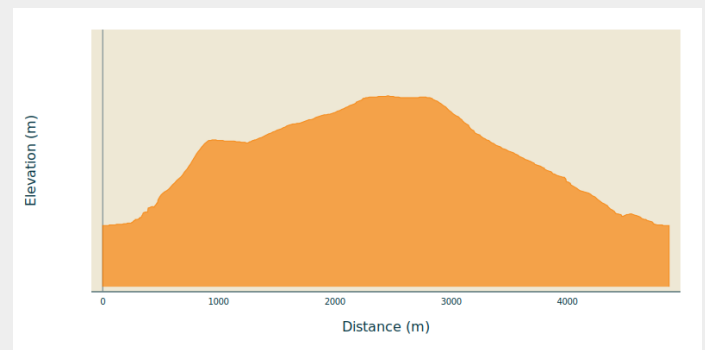
Departure : 5550 - Bohan

Arrival : 5550 - Bohan

Markings :  Rectangle with inlay - Red

Cities : 1. Vresse-sur-Semois

Altimetric profile



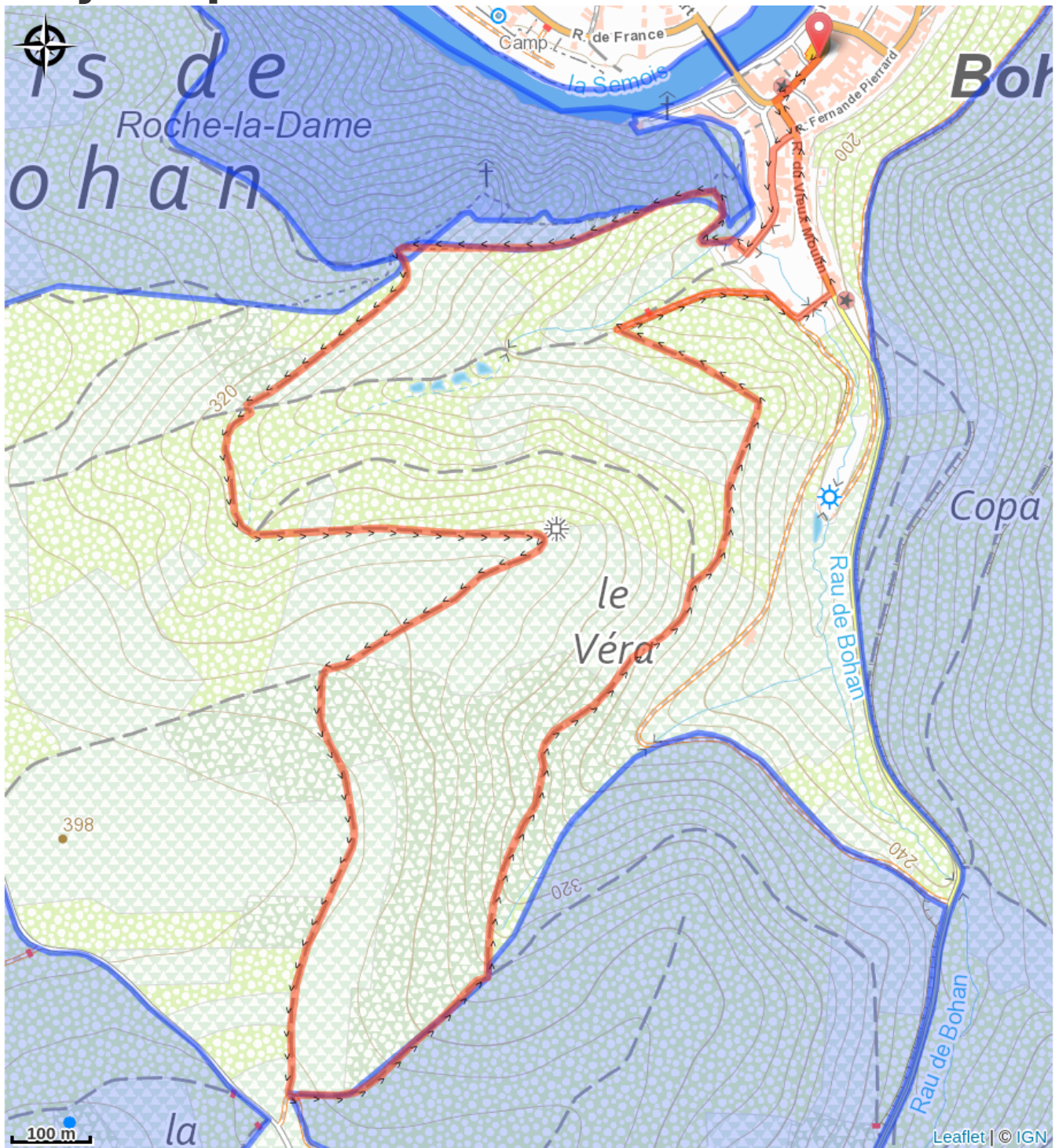
Min elevation 171 m Max elevation 383 m

One of the not-to-be-missed hikes around Bohan!

The hike joins the GR trail on a steep narrow path up to the cross where a first magnificent viewpoint rewards the effort.

A quiet forest road winds through the forest up to the watchtower on the place called La Cuve. Slowly descending on easy paths you reach the village again.

On your path...



All useful information

Environmental sensitive areas

Along your trek, you will go through sensitive areas related to the presence of a specific species or environment. In these areas, an appropriate behaviour allows to contribute to their preservation. For detailed information, specific forms are accessible for each area.

Vallée de la Semois en aval d'Alle

Sensitivity period:

Contact:

[Biodiversité Wallonie](#)



Bohan-Membre (Vresse-sur-Semois)

Sensitivity period:

Contact:

[Biodiversité Wallonie](#)

Site of high biological interest