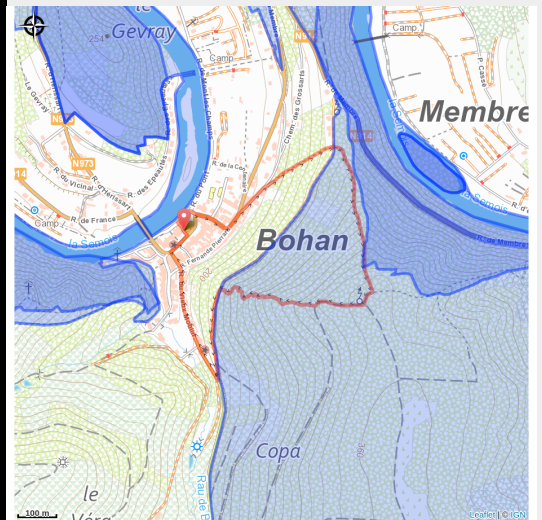


Les huit Semois



Useful information

Practice : On foot

Duration : 1 h 15

Length : 2.2 km

Trek ascent : 183 m

Difficulty : Difficult

Type : Loop

Trek

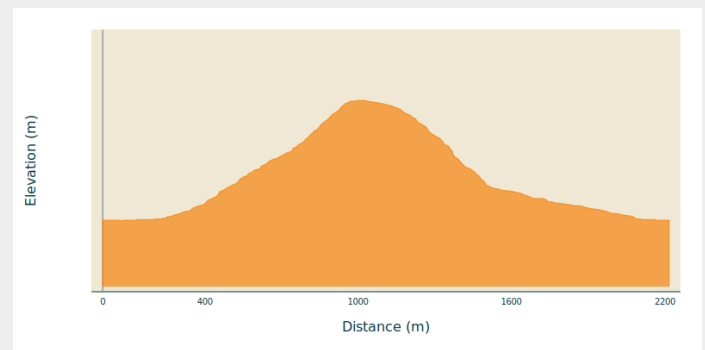
Departure : 5550 - Bohan

Arrival : 5550 - Bohan

Markings : ◆ Diamond - Red

Cities : 1. Vresse-sur-Semois

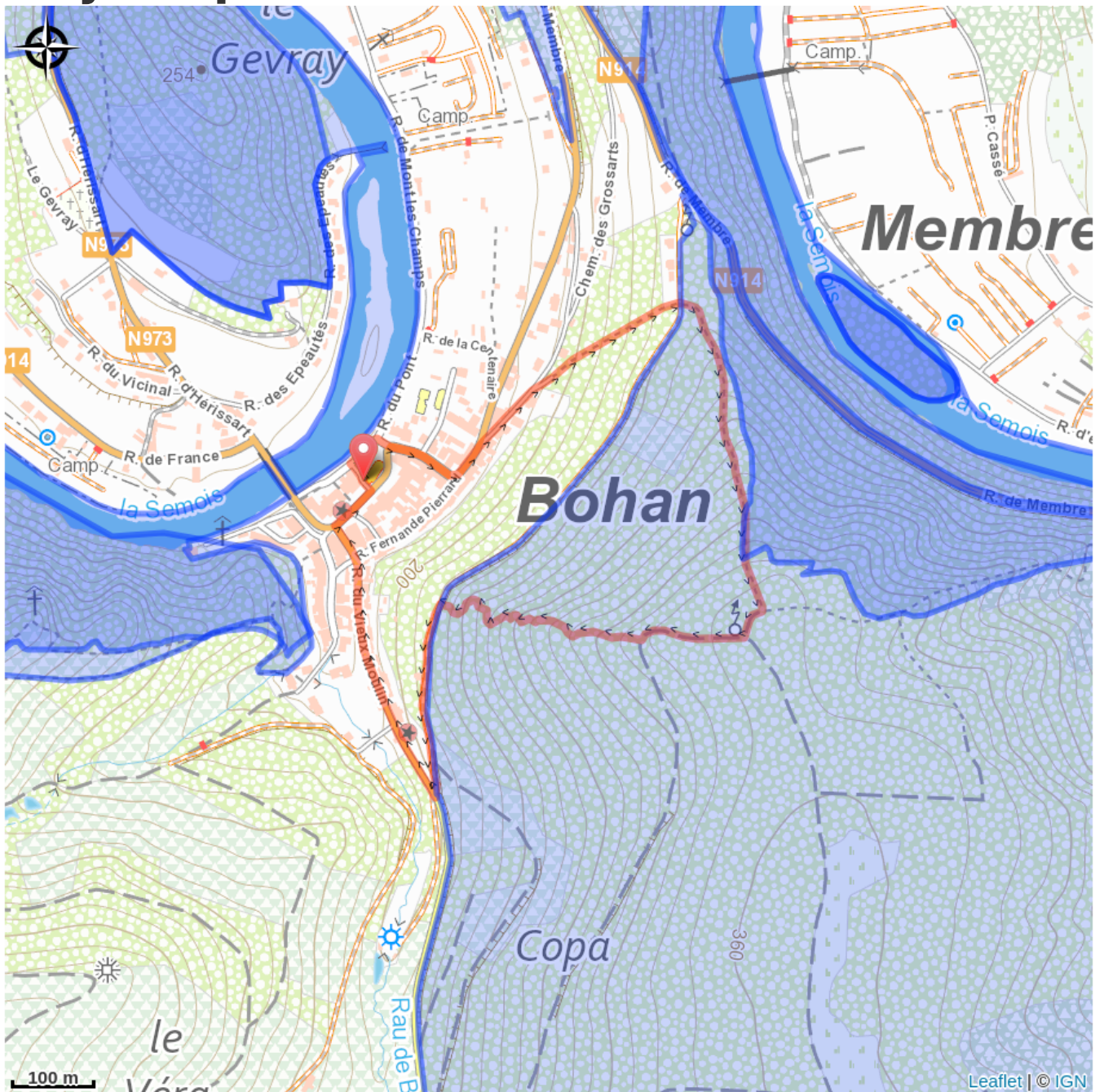
Altimetric profile



Min elevation 170 m Max elevation 353 m

Get some height with this short and very sportive walk on sometimes very uneven paths. Climb up to the viewpoint of the Huit Semois, with a nice view on Membre on your right and Bohan on your left.

On your path...



All useful information

Environmental sensitive areas

Along your trek, you will go through sensitive areas related to the presence of a specific species or environment. In these areas, an appropriate behaviour allows to contribute to their preservation. For detailed information, specific forms are accessible for each area.

Vallée de la Semois en aval d'Alle

Sensitivity period:

Contact:

[Biodiversité Wallonie](#)



Bohan-Membre (Vresse-sur-Semois)

Sensitivity period:

Contact:

[Biodiversité Wallonie](#)

Site of high biological interest

Ile de Membre (Vresse-sur-Semois)

Sensitivity period:

Contact:

[Biodiversité Wallonie](#)

Site of high biological interest

Membre (Ile de)

Sensitivity period:

Contact:

[Biodiversité Wallonie](#)

Wetland of biological interest