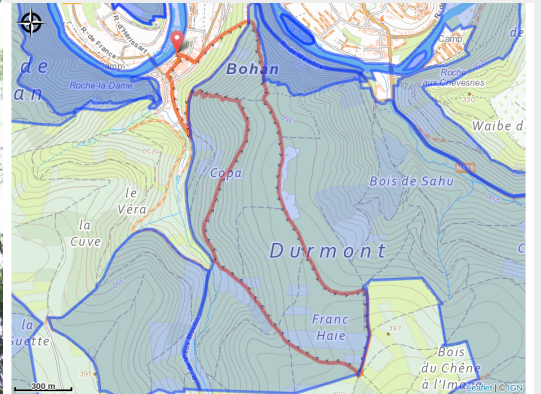


Le chêne à l'image



(MTPBA)



Useful information

Practice : On foot

Length : 5.9 km

Trek ascent : 321 m

Difficulty : Difficult

Type : Loop

Trek

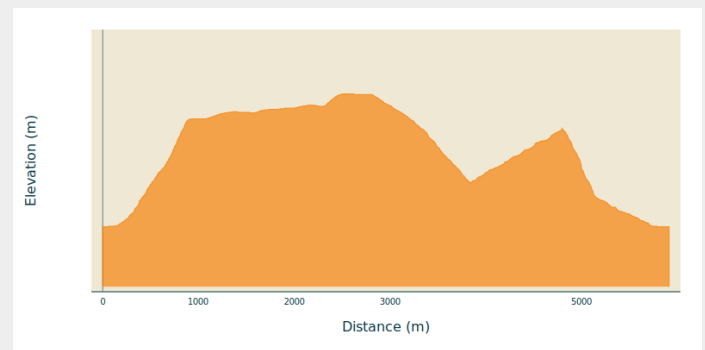
Departure : 5550 - Bohan

Arrival : 5550 - Bohan

Markings : ◆ Diamond - Green

Cities : 1. Vresse-sur-Semois

Altimetric profile

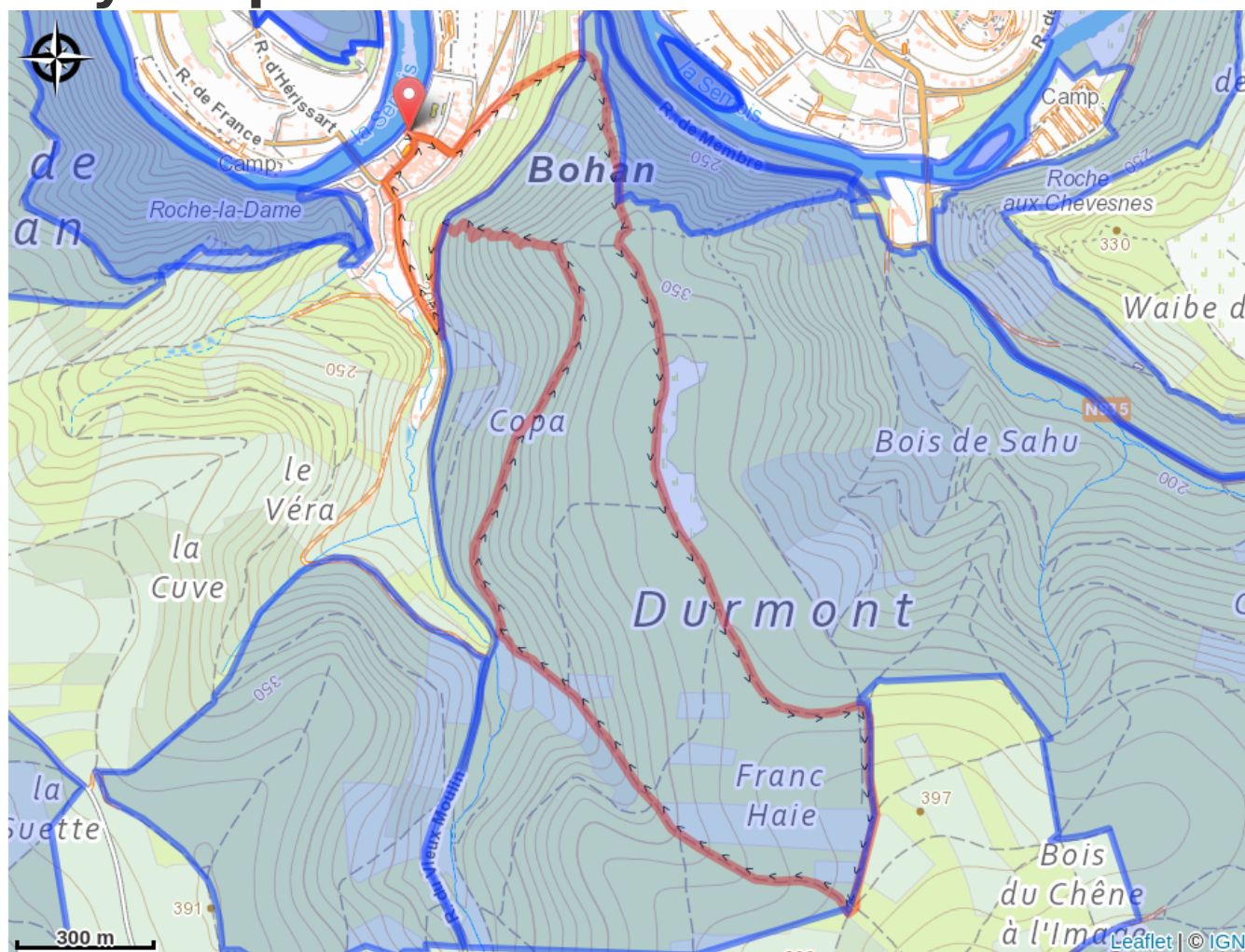


Min elevation 170 m Max elevation 395 m

The hike starts with a steep climb to the viewpoint of the 8 Semois at 345 m altitude. Two kilometres further on you'll find the Chêne à l'Image just before a junction of the walks n°39 and n°40.

Via a stony path the trail descends to the road from where it again goes up through the forest towards the village.

On your path...



All useful information

Environmental sensitive areas

Along your trek, you will go through sensitive areas related to the presence of a specific species or environment. In these areas, an appropriate behaviour allows to contribute to their preservation. For detailed information, specific forms are accessible for each area.

Vallée de la Semois en aval d'Alle

Sensitivity period:

Contact:

[Biodiversité Wallonie](#)



Bohan-Membre (Vresse-sur-Semois)

Sensitivity period:

Contact:

[Biodiversité Wallonie](#)

Site of high biological interest

Ile de Membre (Vresse-sur-Semois)

Sensitivity period:

Contact:

[Biodiversité Wallonie](#)

Site of high biological interest

Membre (Ile de)

Sensitivity period:

Contact:

[Biodiversité Wallonie](#)

Wetland of biological interest