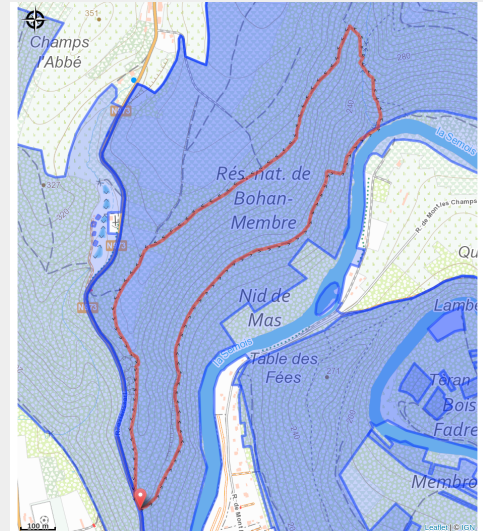



Le réserve naturelle



Useful information

Practice : On foot

Duration : 1 h 30

Length : 3.7 km

Trek ascent : 182 m

Difficulty : Difficult

Type : Loop

Trek

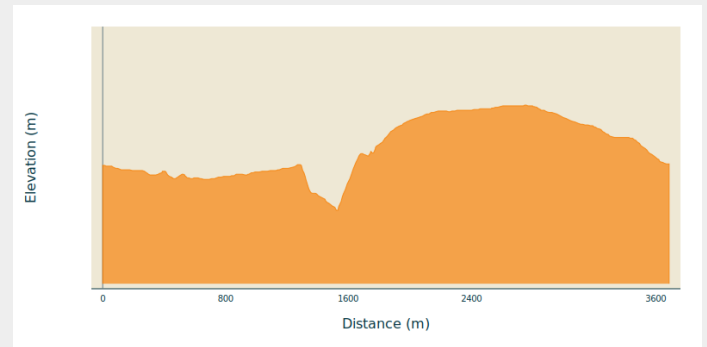
Departure : 5550 - Bohan

Arrival : 5550 - Bohan

Markings : ■ Vertical rectangle - Green

Cities : 1. Vresse-sur-Semois

Altimetric profile



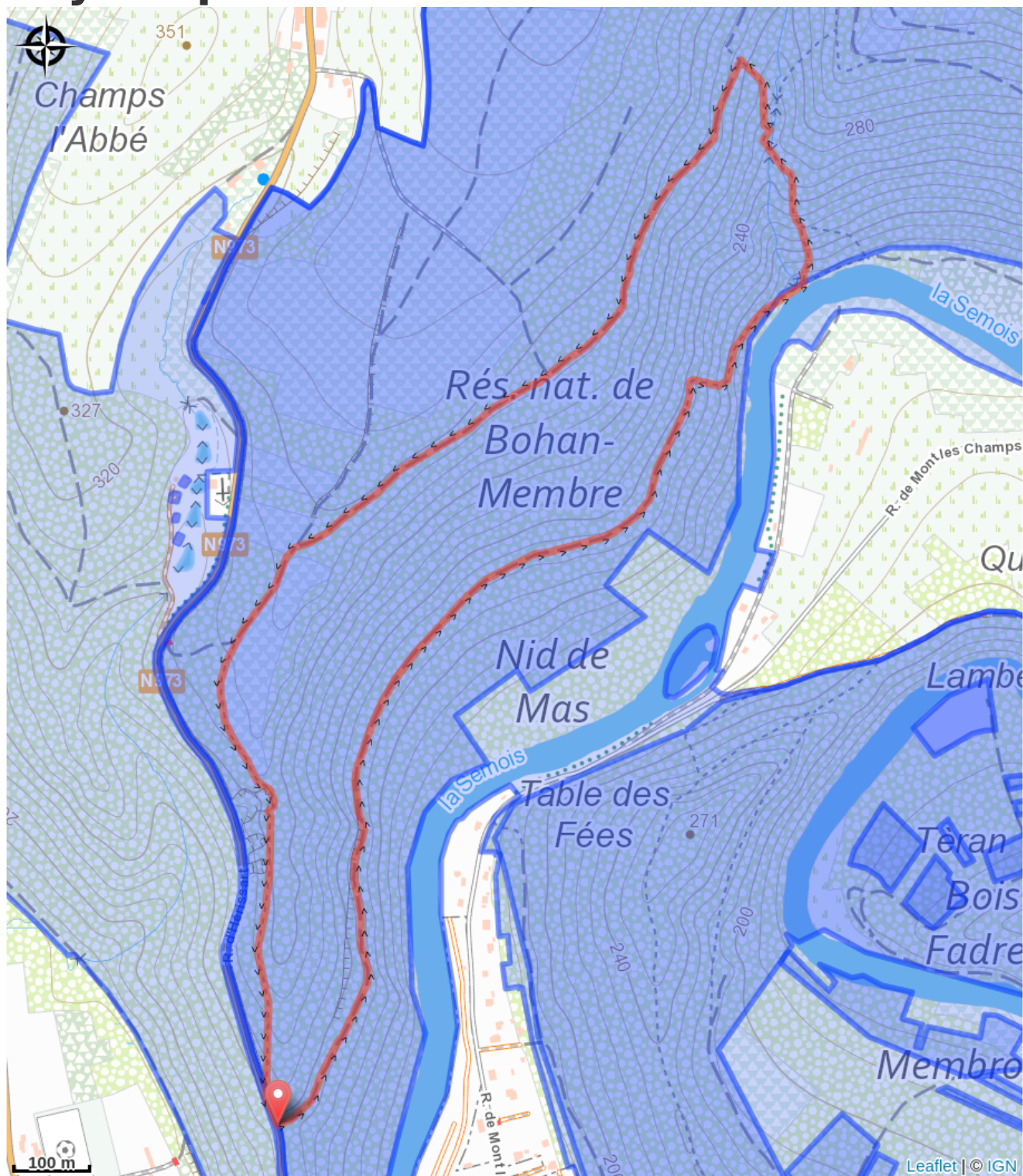
Min elevation 175 m Max elevation 318 m

The start of this walk is on the Bohan road in Hérison. It is possible to park your car at the start.

This is a short but difficult walk. After a gentle start on a wide forest road, the path descends towards the Semois. A short rest is necessary before the steep climb that awaits you. The narrow path climbs steeply next to the Sautou, a stream with beautiful rock formations along the water.

The walk then returns via a path on the crest of the hill. Sturdy shoes are recommended

On your path...



All useful information

Environmental sensitive areas

Along your trek, you will go through sensitive areas related to the presence of a specific species or environment. In these areas, an appropriate behaviour allows to contribute to their preservation. For detailed information, specific forms are accessible for each area.

Vallée de la Semois en aval d'Alle

Sensitivity period:

Contact:

[Biodiversité Wallonie](#)



Bohan-Membre (Vresse-sur-Semois)

Sensitivity period:

Contact:

[Biodiversité Wallonie](#)

Site of high biological interest

Ile de Quelhan (Vresse-sur-Semois)

Sensitivity period:

Contact:

[Biodiversité Wallonie](#)

Site of high biological interest

Basse Semois

Sensitivity period:

Contact:

[Biodiversité Wallonie](#)

Accredited nature reserve