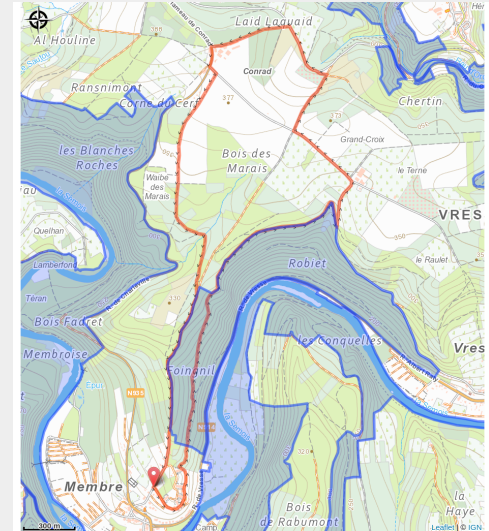



Chapelle des flachis



Useful information

Practice : On foot

Duration : 2 h 30

Length : 7.7 km

Trek ascent : 247 m


Difficulty : Easy

Type : Loop

Trek

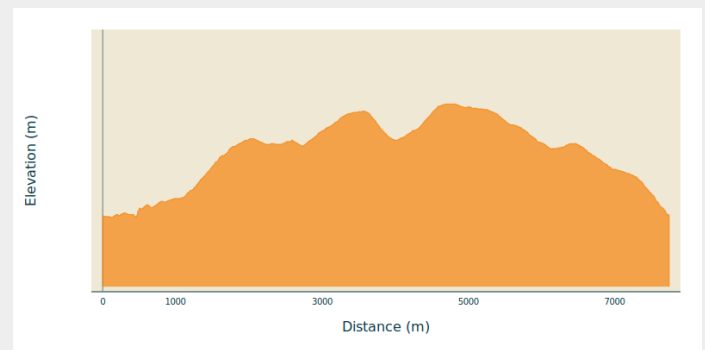
Departure : 5550 - Membre

Arrival : 5550 - Membre

Markings :  Rectangle with inlay - Yellow

Cities : 1. Vresse-sur-Semois

Altimetric profile

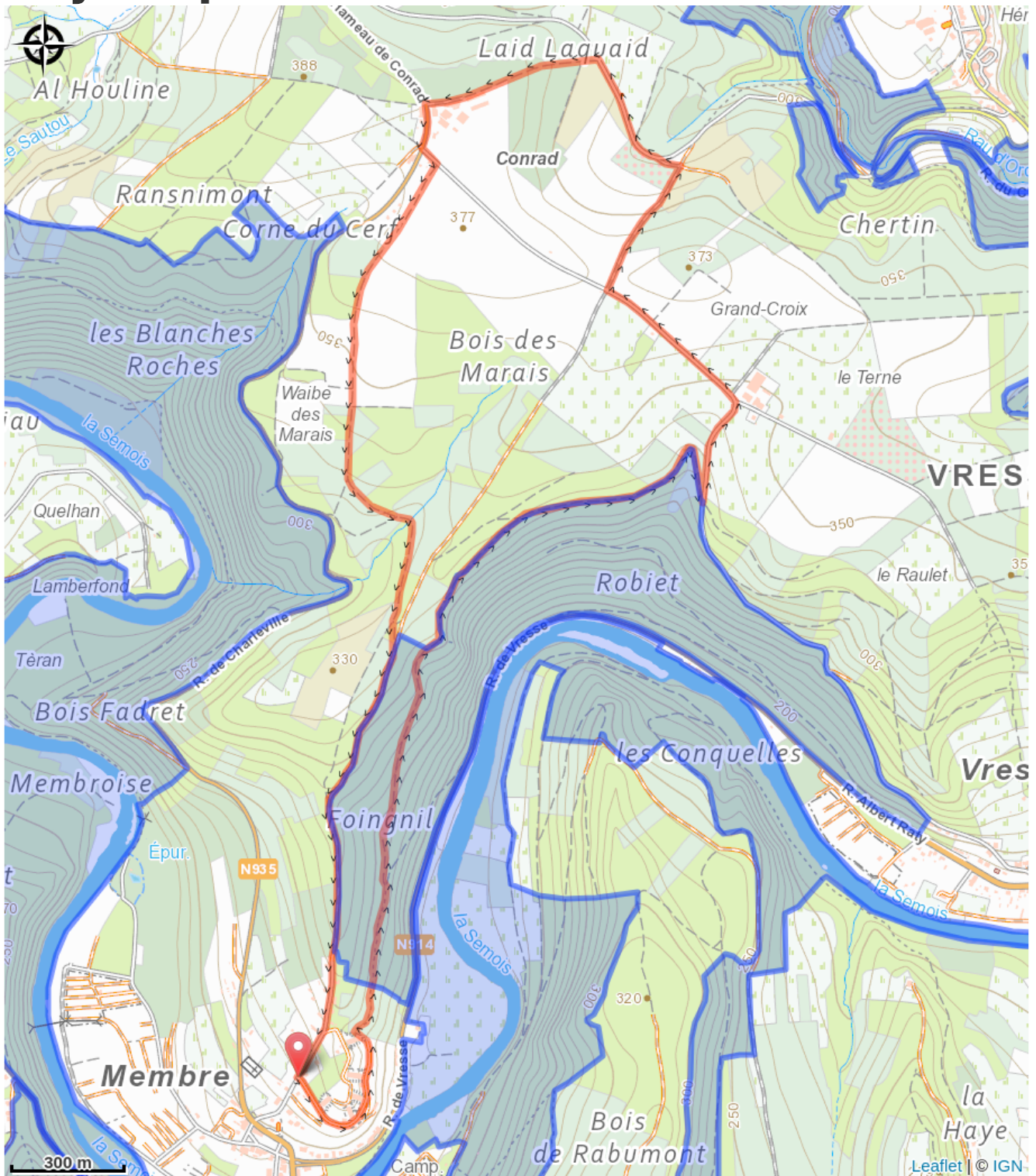


Min elevation 217 m Max elevation 380 m

An easy wide forest road takes you slowly uphill from the valley of the Semois to the plateau of Le Terne. Here you have a wide view on the surrounding hills. A well-equipped picnic area and barbeque are set up at Camp du Blaireaux: a commemoration of the resistance fighters during the Second World War. The Chapelle du Flachis, a little further along the trail, is also a reminder of the fallen maquisards. The way back to the valley is partly along an old Roman road that crossed the Semois from France to the north.

Translated with www.DeepL.com/Translator (free version)

On your path...



All useful information

Environmental sensitive areas

Along your trek, you will go through sensitive areas related to the presence of a specific species or environment. In these areas, an appropriate behaviour allows to contribute to their preservation. For detailed information, specific forms are accessible for each area.

Vallée de la Semois en aval d'Alle

Sensitivity period:

Contact:

[Biodiversité Wallonie](#)



Bohan-Membre (Vresse-sur-Semois)

Sensitivity period:

Contact:

[Biodiversité Wallonie](#)

Site of high biological interest

Bassin du Ruisseau du Ru au Moulin

Sensitivity period:

Contact:

[Biodiversité Wallonie](#)



Forêt alluviale de Lamberfond (Vresse-sur-Semois)

Sensitivity period:

Contact:

[Biodiversité Wallonie](#)

Site of high biological interest

Ile de la Roche aux Chevesnes (Vresse-sur-Semois)

Sensitivity period:

Contact:

[Biodiversité Wallonie](#)

Site of high biological interest

Ile de Membre (Vresse-sur-Semois)

Sensitivity period:

Contact:

[Biodiversité Wallonie](#)

Site of high biological interest

Iles des Conquelles (Vresse-sur-Semois)

Sensitivity period:

Contact:

[Biodiversité Wallonie](#)

Site of high biological interest

Membre (Ile de)

Sensitivity period:

Contact:

[Biodiversité Wallonie](#)

Wetland of biological interest

Basse Semois

Sensitivity period:

Contact:

[Biodiversité Wallonie](#)

Accredited nature reserve

Vresse-sur- Semois

Sensitivity period:

Contact:

[Biodiversité Wallonie](#)

Forest reserve