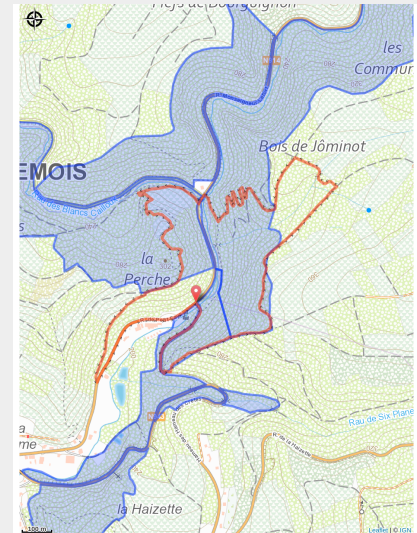


Les vipères



(MTPBA)



Useful information

Practice : On foot

Duration : 2 h

Length : 4.3 km

Trek ascent : 242 m

Difficulty : Difficult

Type : Loop

Trek

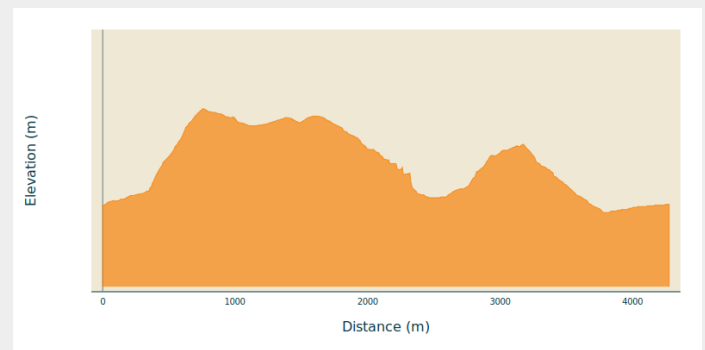
Departure : 5550 - Vresse-sur-Semois

Arrival : 5550 - Vresse-sur-Semois

Markings : ■ Horizontal rectangle - Blue

Cities : 1. Vresse-sur-Semois

Altimetric profile



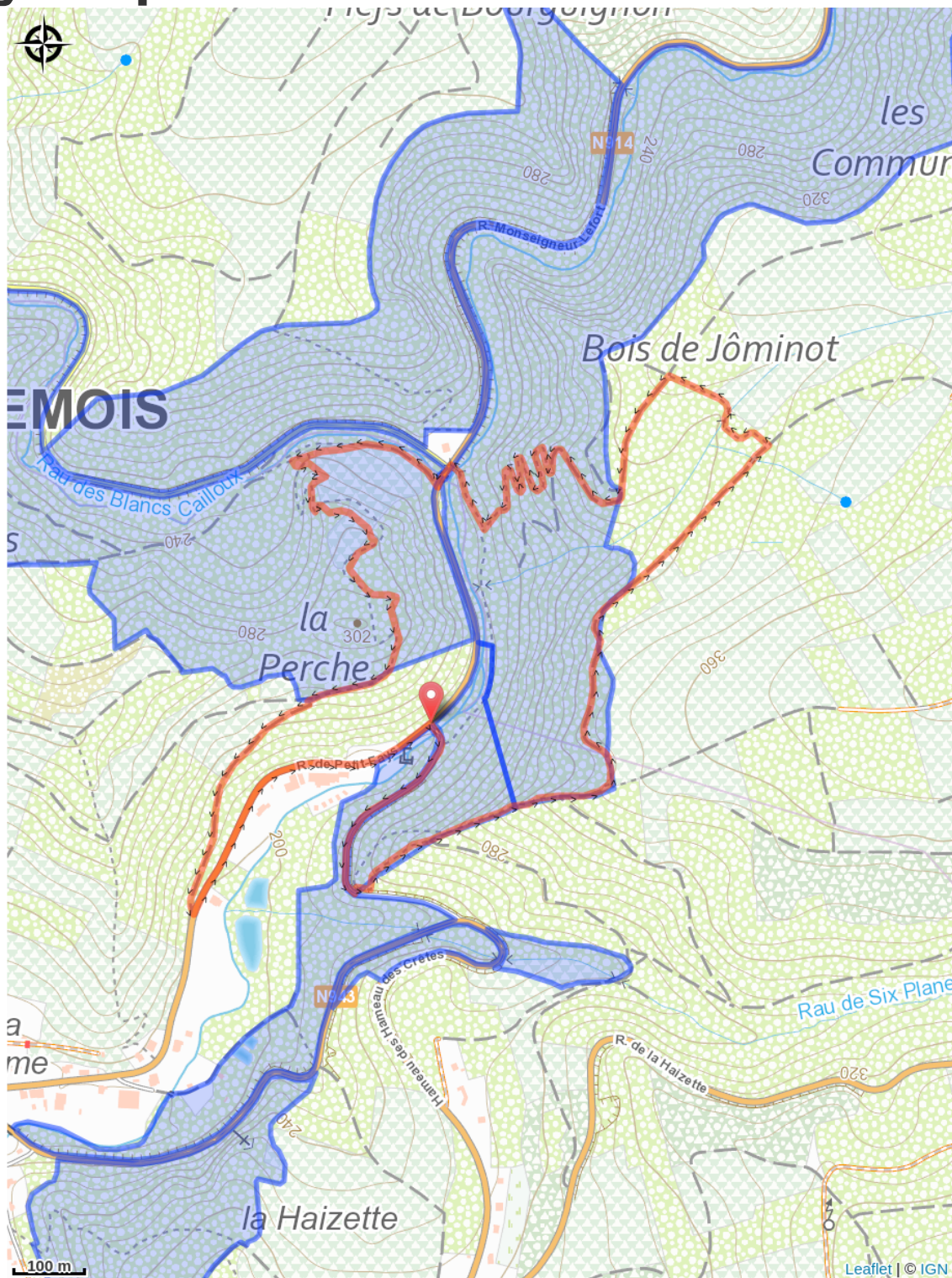
Min elevation 200 m Max elevation 340 m

This walk leads to the viewpoint Les Vipères: a flat rock hidden in the forest where vipers like to come and sunbathe. If you're lucky, there may also be deer resting in the sun.

You get there via a steep climb along a narrow forest path.

The second part of the hike goes together with hike 25 to the Trou des Fees.

On your path...



All useful information

Environmental sensitive areas

Along your trek, you will go through sensitive areas related to the presence of a specific species or environment. In these areas, an appropriate behaviour allows to contribute to their preservation. For detailed information, specific forms are accessible for each area.

Bassin du Ruisseau du Ru au Moulin

Sensitivity period:

Contact:

[Biodiversité Wallonie](#)



Vallée de la Semois en aval d'Alle

Sensitivity period:

Contact:

[Biodiversité Wallonie](#)



Orchimont (Bièvre; Vresse-sur-Semois)

Sensitivity period:

Contact:

[Biodiversité Wallonie](#)

Site of high biological interest

Vresse-sur- Semois

Sensitivity period:

Contact:

[Biodiversité Wallonie](#)

Forest reserve