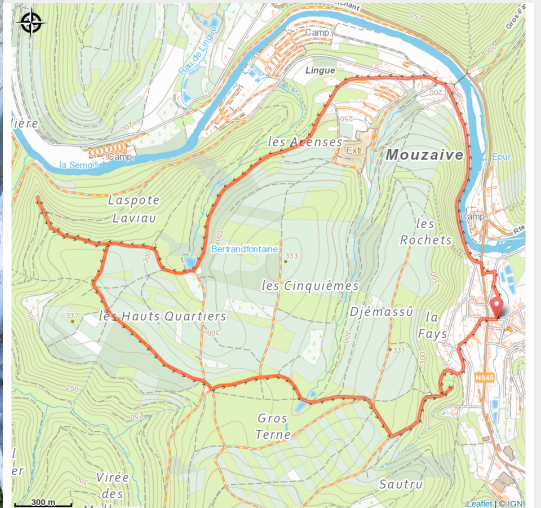


Circuit des hauts quartiers



(MTBA)



Useful information

Practice : Bicycle tourer

Duration : 1 h

Length : 8.5 km

Trek ascent : 225 m

Difficulty : Medium

Type : Loop

Trek

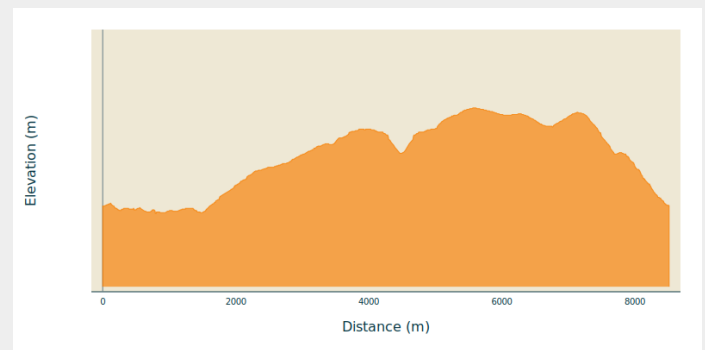
Departure : 5550 - Alle

Arrival : 5550 - Alle

Markings : 🟡 N3 (Mountain biker) - Green

Cities : 1. Vresse-sur-Semois

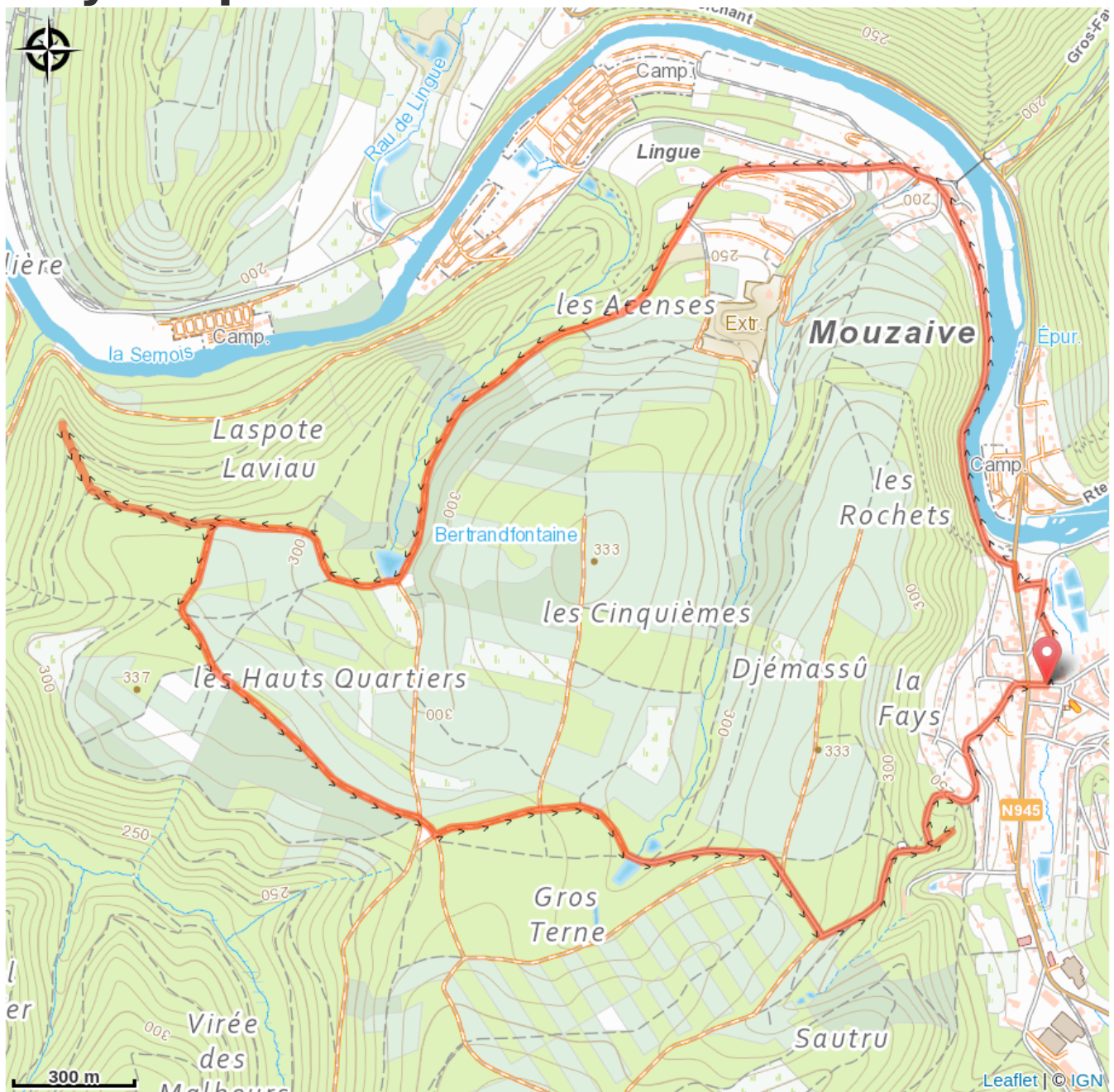
Altimetric profile



Min elevation 189 m Max elevation 333 m

Take a family mountain bike ride to discover the typical villages of Alle and Mouzaive and their surrounding forests. Get close to our old stones with the ruins of the village of Bertrand Fontaine and the architectural defence site of Laspote Laviau and its strategic viewpoint. Climb the belvedere and enjoy a magnificent view over the valley and the Semois. A little surprise at the end of the ride to warm up your brakes.

On your path...



All useful information