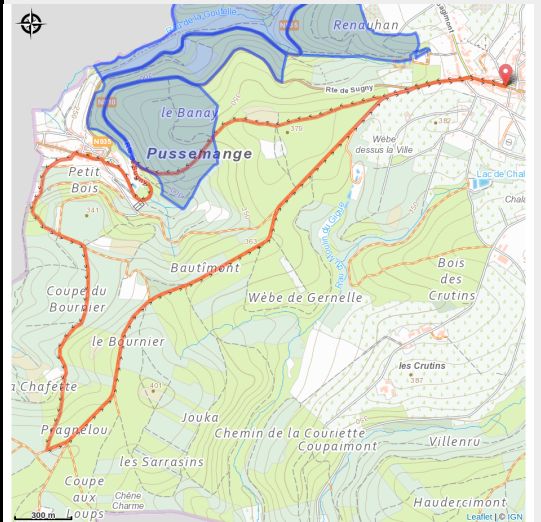


La Chafette



Useful information

Practice : On foot

Duration : 2 h 15

Length : 8.5 km

Trek ascent : 200 m

Difficulty : Medium

Type : Loop

Trek

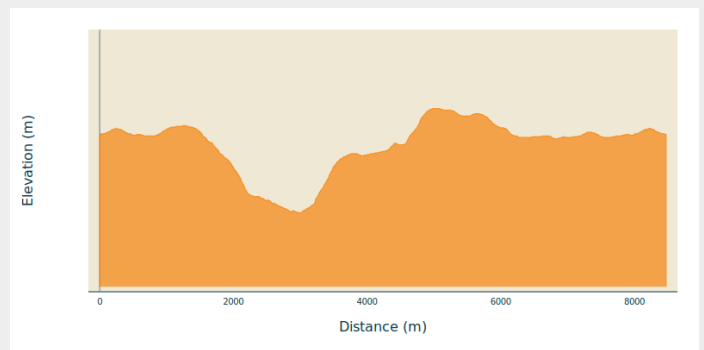
Departure : 5550 - Sugny

Arrival : 5550 - Sugny

Markings : ◆ Diamond - Blue

Cities : 1. Vresse-sur-Semois

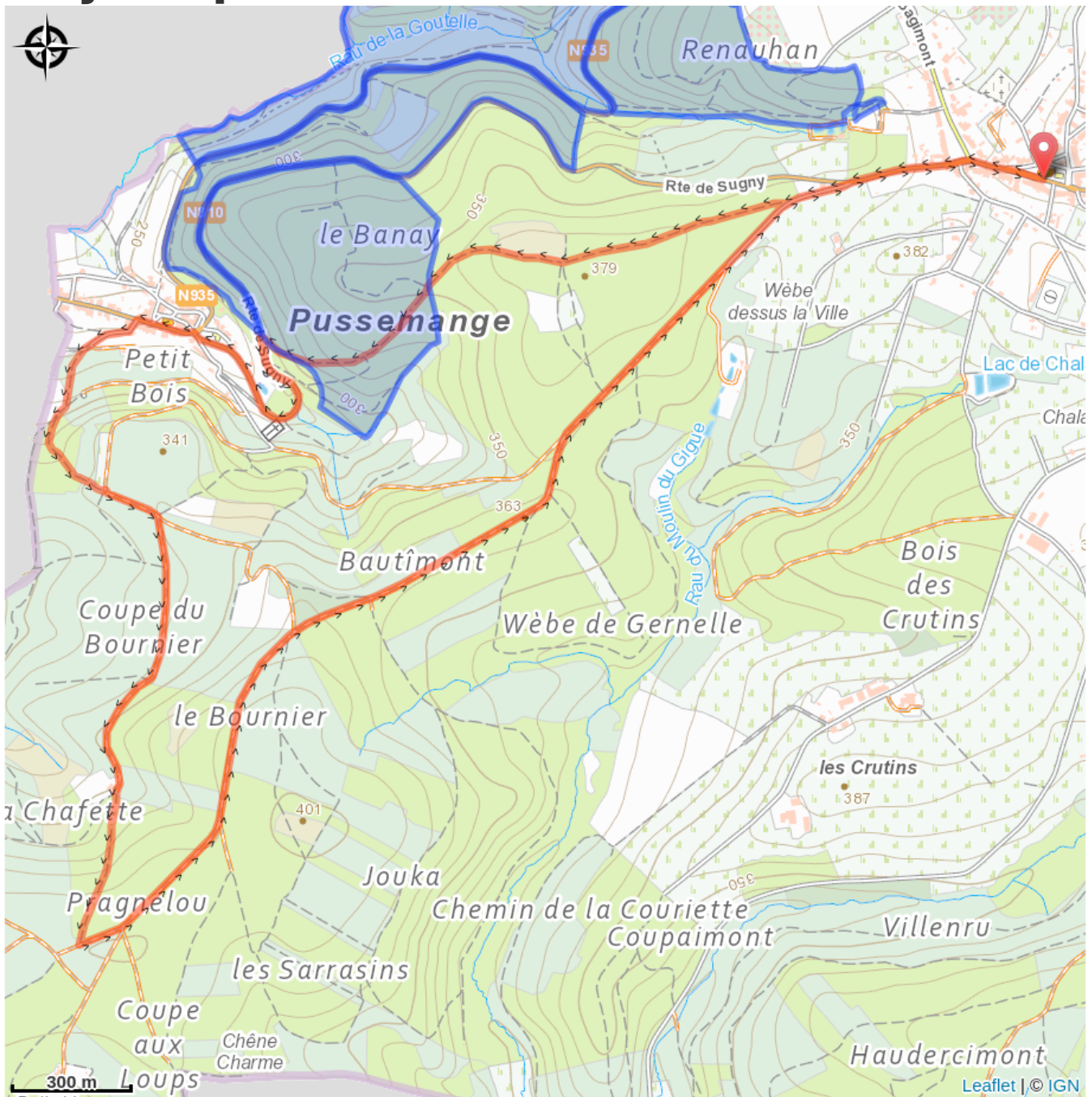
Altimetric profile



Min elevation 259 m Max elevation 400 m

On mainly paved forest roads, this walk crosses the southernmost part of the municipality of Vresse sur Semois. Discover the village of Pussemange located on the border with France and an impressive view from the watchtower of the vast forests in this remote corner.

On your path...



All useful information

Environmental sensitive areas

Along your trek, you will go through sensitive areas related to the presence of a specific species or environment. In these areas, an appropriate behaviour allows to contribute to their preservation. For detailed information, specific forms are accessible for each area.

Vallée du Ruisseau de la Goutelle

Sensitivity period:

Contact:

[Biodiversité Wallonie](#)

