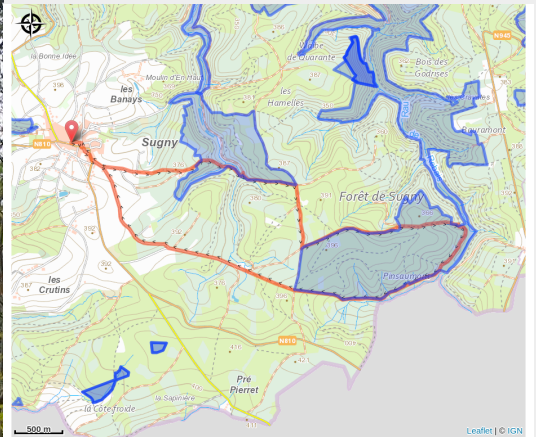


# Pinsaumont



(MTPBA)



## Useful information

Practice : On foot

Duration : 3 h 15

Length : 10.9 km

Trek ascent : 285 m

Difficulty : Medium

Type : Loop

# Trek

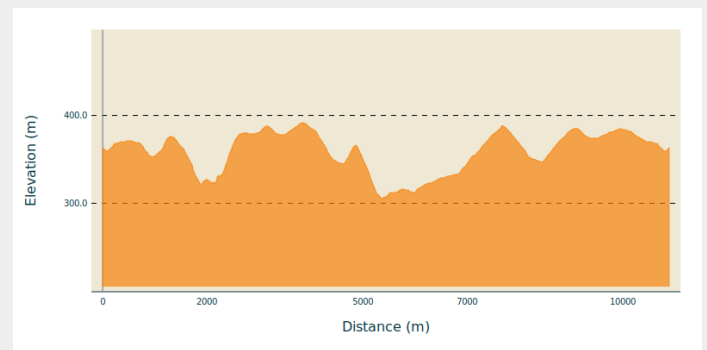
**Departure** : 5550 - Sugny

**Arrival** : 5550 - Sugny

**Markings** : ■ Horizontal rectangle - Green

**Cities** : 1. Vresse-sur-Semois

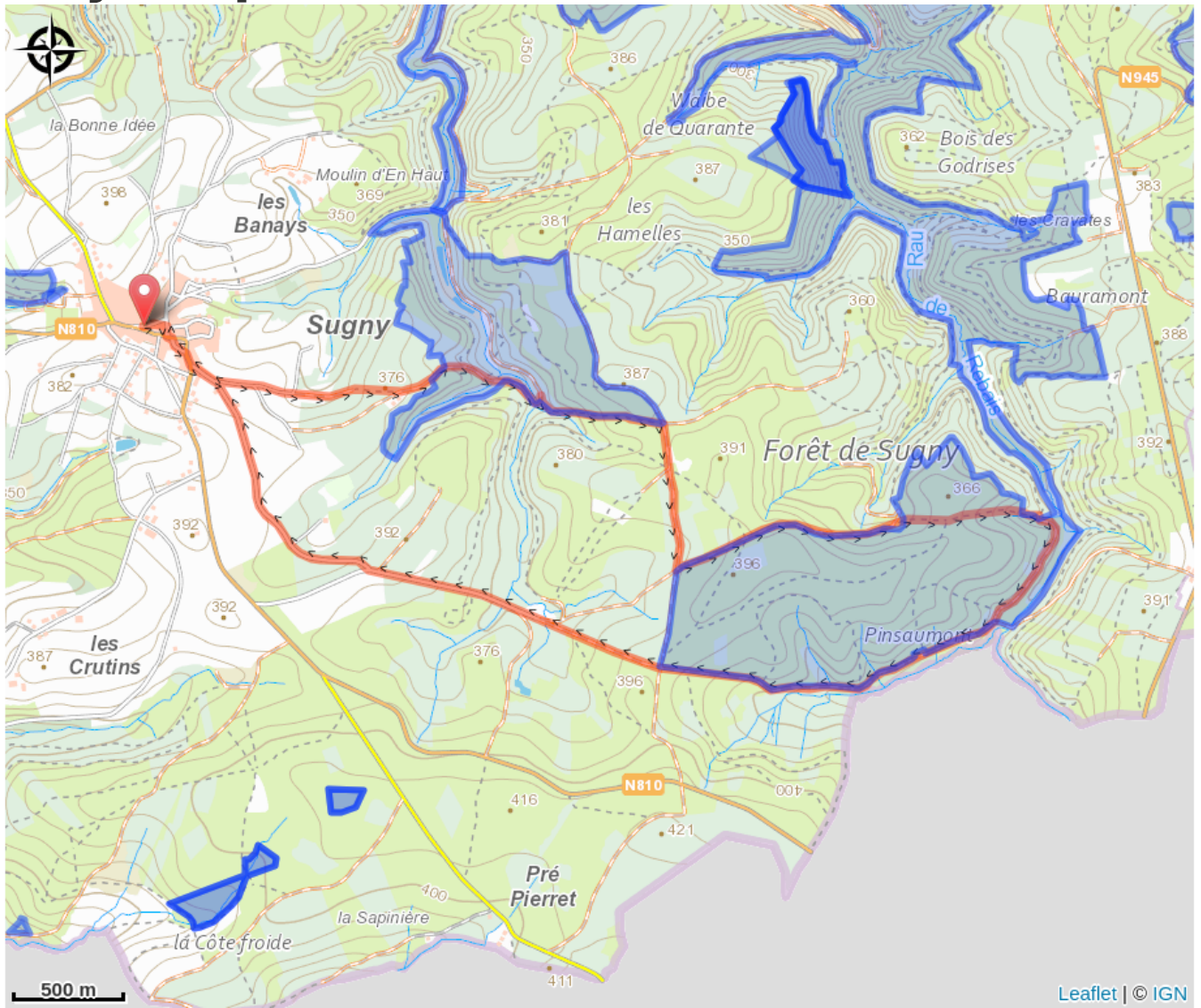
## Altimetric profile



Min elevation 305 m Max elevation 392 m

A 100% oxygen walk through the vast woodland south of Sugny. The walk is mainly on wide stony forest paths.

# On your path...



# All useful information

# Environmental sensitive areas

Along your trek, you will go through sensitive areas related to the presence of a specific species or environment. In these areas, an appropriate behaviour allows to contribute to their preservation. For detailed information, specific forms are accessible for each area.

## Vallée du Ruisseau de Rebais

Sensitivity period:

Contact:

[Biodiversité Wallonie](#)



## Vallée du Ruisseau de la Goutelle

Sensitivity period:

Contact:

[Biodiversité Wallonie](#)



## Vallée de la Semois en aval d'Alle

Sensitivity period:

Contact:

[Biodiversité Wallonie](#)

