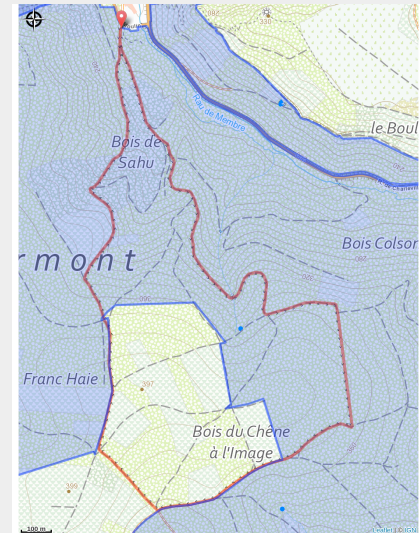


Le chêne à l'image



(Libre de droit)



Useful information

Practice : On foot

Duration : 1 h 45

Length : 4.8 km

Trek ascent : 238 m

Difficulty : Medium

Type : Loop

Trek

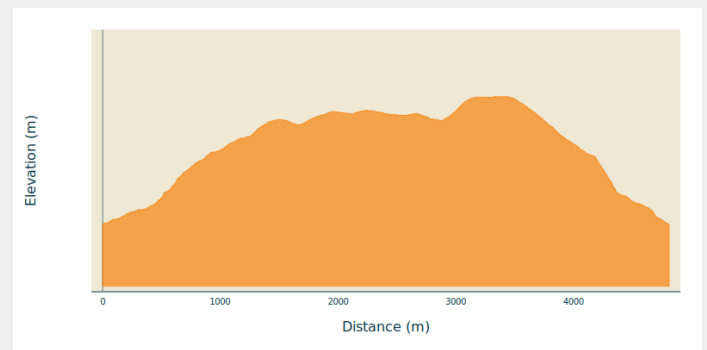
Departure : 5550 - Membre

Arrival : 5550 - Membre

Markings : ■ Horizontal rectangle - red

Cities : 1. Vresse-sur-Semois

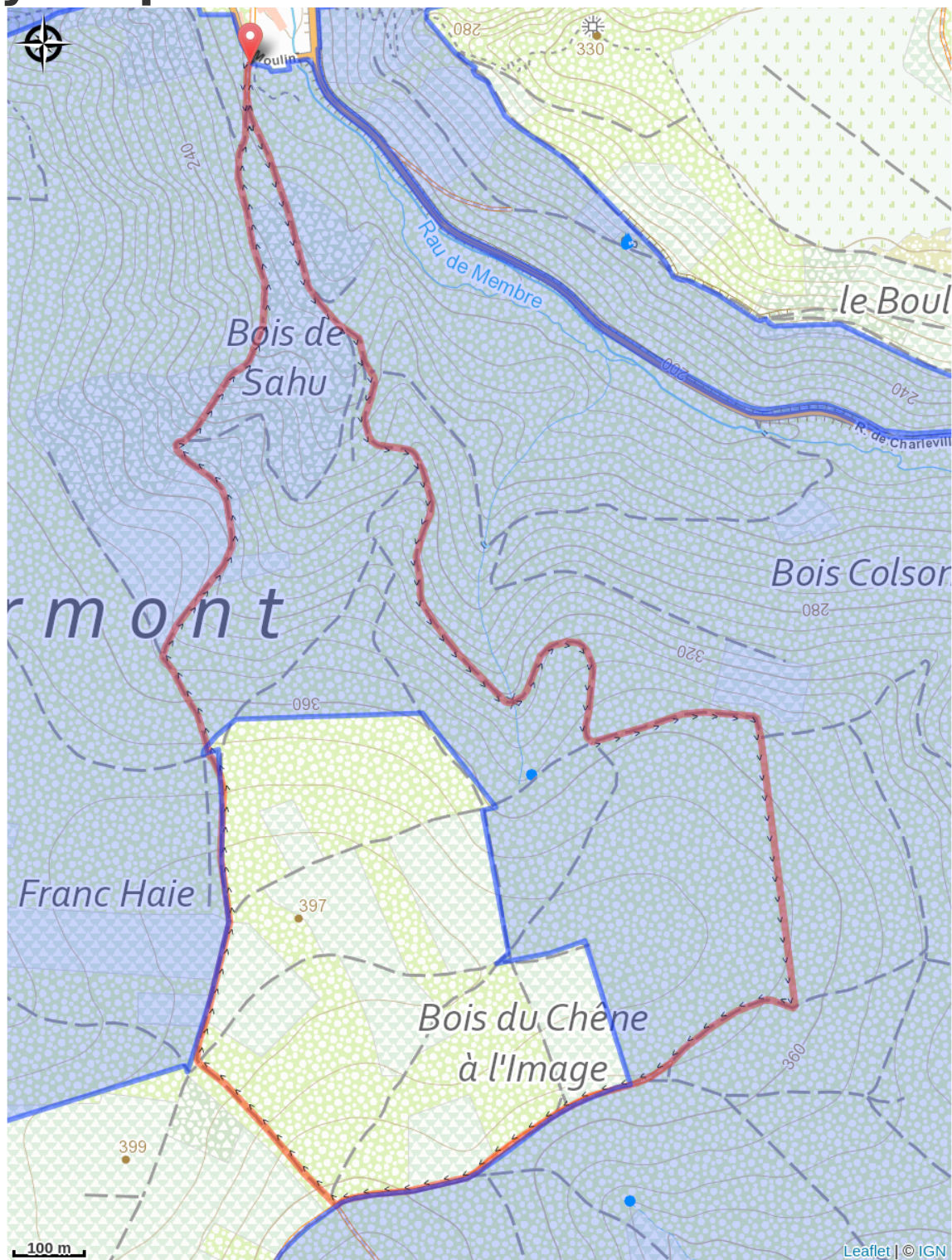
Altimetric profile



Min elevation 189 m Max elevation 395 m

Courte promenade sur les hauteurs de Membre assez sportive à cause du dénivelé.

On your path...



All useful information

Environmental sensitive areas

Along your trek, you will go through sensitive areas related to the presence of a specific species or environment. In these areas, an appropriate behaviour allows to contribute to their preservation. For detailed information, specific forms are accessible for each area.

Vallée de la Semois en aval d'Alle

Sensitivity period:

Contact:

[Biodiversité Wallonie](#)



Bohan-Membre (Vresse-sur-Semois)

Sensitivity period:

Contact:

[Biodiversité Wallonie](#)

Site of high biological interest

Ile de la Roche aux Chevesnes (Vresse-sur-Semois)

Sensitivity period:

Contact:

[Biodiversité Wallonie](#)

Site of high biological interest

Ile de Membre (Vresse-sur-Semois)

Sensitivity period:

Contact:

[Biodiversité Wallonie](#)

Site of high biological interest

Membre (Ile de)

Sensitivity period:

Contact:

[Biodiversité Wallonie](#)

Wetland of biological interest