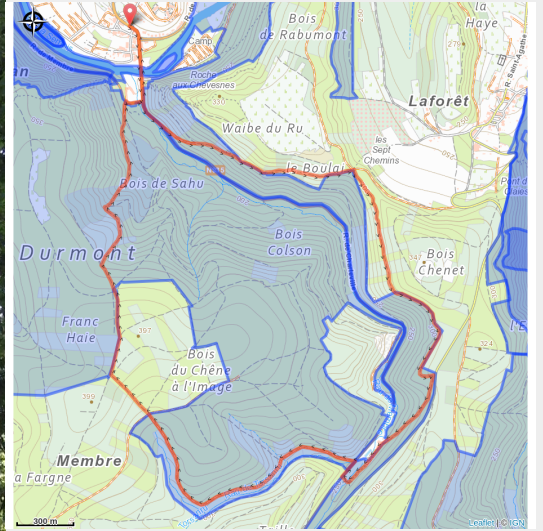


Le Moulin Simonis



(MTPBA)



Useful information

Practice : On foot

Duration : 3 h

Length : 8.1 km

Trek ascent : 332 m

Difficulty : Medium

Type : Loop

Trek

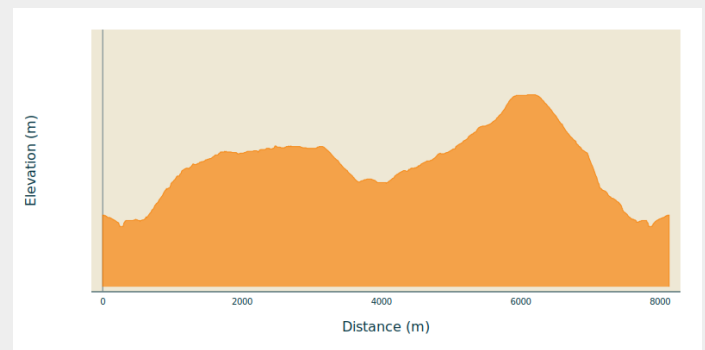
Departure : 5550 - Membre

Arrival : 5550 - Membre

Markings : ■ Horizontal rectangle - red

Cities : 1. Vresse-sur-Semois

Altimetric profile



Min elevation 176 m Max elevation 395 m

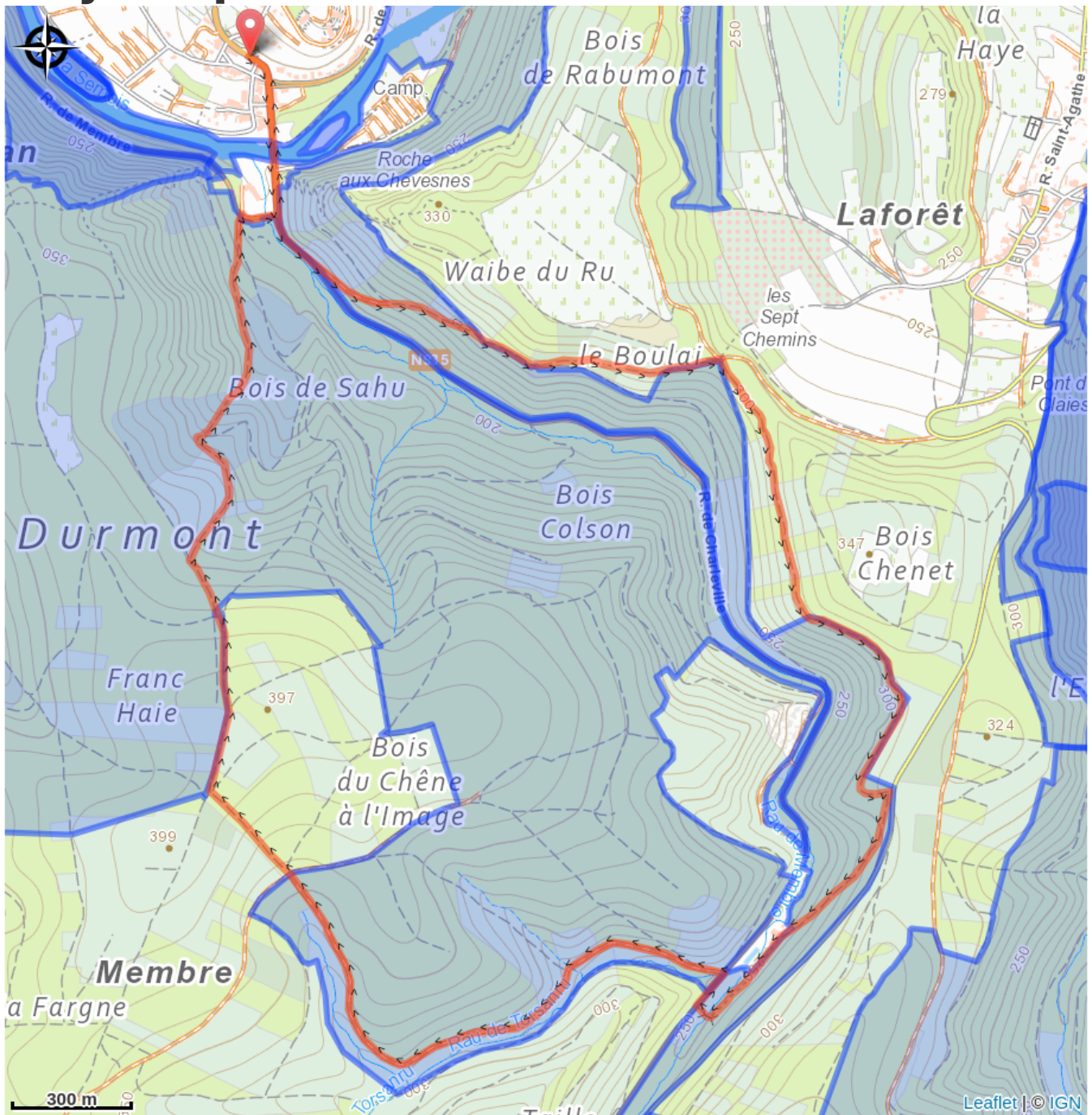
Starting at the Membre bridge, this walk climbs slowly upwards along a wide forest road. After the "Sept Chemins" crossroads, where seven hiking paths meet, the trail goes downhill again until it passes the Moulin Simonis. This old mill is now a beautiful hotel, isolated in the forest along the edge of the road from Membre to Sugny.

The second part of the hike awaits you with a steep climb to le Chêne à l'Image before descending again on a stony path to the village of Membre.

Almost 100% of the hike is in the forest and offers a lot of shade, but you will get warm when you climb up to the remarkable oak tree!

Translated with www.DeepL.com/Translator (free version)

On your path...



All useful information

Environmental sensitive areas

Along your trek, you will go through sensitive areas related to the presence of a specific species or environment. In these areas, an appropriate behaviour allows to contribute to their preservation. For detailed information, specific forms are accessible for each area.

Vallée du Ruisseau de Rebais

Sensitivity period:

Contact:

[Biodiversité Wallonie](#)



Vallée de la Semois en aval d'Alle

Sensitivity period:

Contact:

[Biodiversité Wallonie](#)



Bohan-Membre (Vresse-sur-Semois)

Sensitivity period:

Contact:

[Biodiversité Wallonie](#)

Site of high biological interest

Ile de la Roche aux Chevesnes (Vresse-sur-Semois)

Sensitivity period:

Contact:

[Biodiversité Wallonie](#)

Site of high biological interest

Ile de Membre (Vresse-sur-Semois)

Sensitivity period:

Contact:

[Biodiversité Wallonie](#)

Site of high biological interest

Membre (Ile de)

Sensitivity period:

Contact:

[Biodiversité Wallonie](#)

Wetland of biological interest

Vresse-sur- Semois

Sensitivity period:

Contact:

[Biodiversité Wallonie](#)

Forest reserve