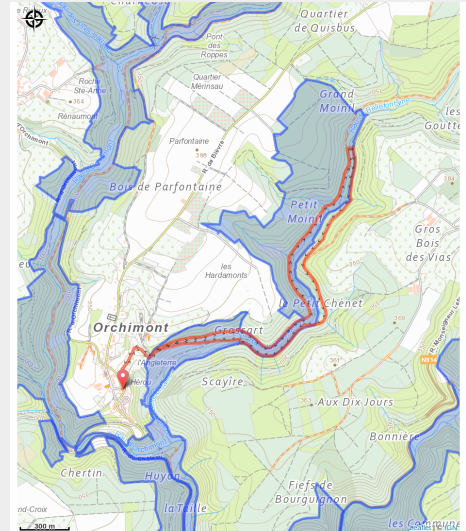


La Roche aux Corbeaux



(MTBA)



Useful information

Practice : On foot

Duration : 1 h 30

Length : 5.8 km

Trek ascent : 153 m

Difficulty : Easy

Type : Loop

Trek

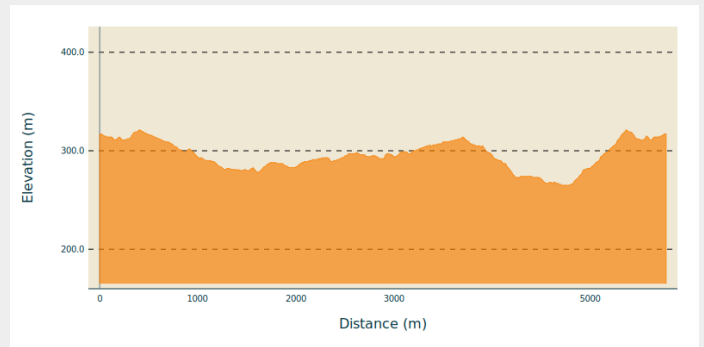
Departure : 5550 - Orchimont

Arrival : 5550 - Orchimont

Markings : ■ N1 - Blue

Cities : 1. Vresse-sur-Semois

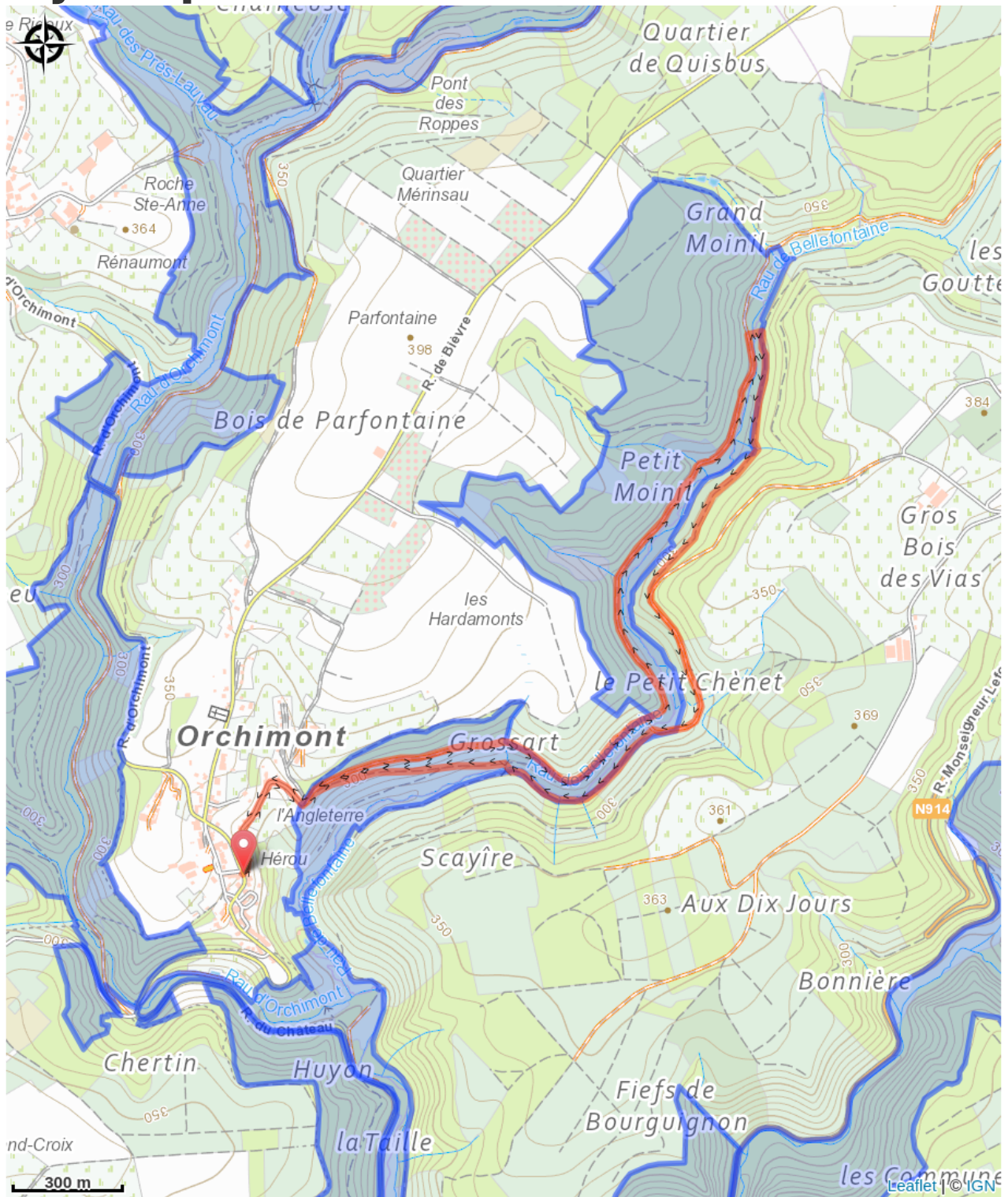
Altimetric profile



Min elevation 265 m Max elevation 321 m

A quiet walk in the beautiful valley of the Bellefontaine stream. Easy and pleasant to do with children and direct access to the stream at the two footbridges.

On your path...



All useful information

Environmental sensitive areas

Along your trek, you will go through sensitive areas related to the presence of a specific species or environment. In these areas, an appropriate behaviour allows to contribute to their preservation. For detailed information, specific forms are accessible for each area.

Bassin du Ruisseau du Ru au Moulin

Sensitivity period:

Contact:

[Biodiversité Wallonie](#)



Orchimont (Bièvre; Vresse-sur-Semois)

Sensitivity period:

Contact:

[Biodiversité Wallonie](#)

Site of high biological interest