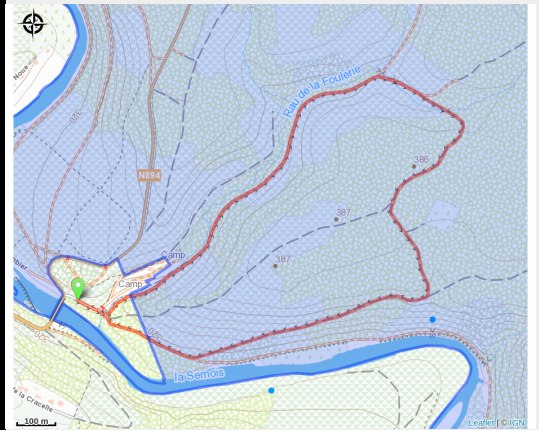


La Foulerie



No photo



Useful information

Practice : On foot

Length : 3.0 km

Trek ascent : 80 m

Difficulty : Easy

Type : Loop

Trek

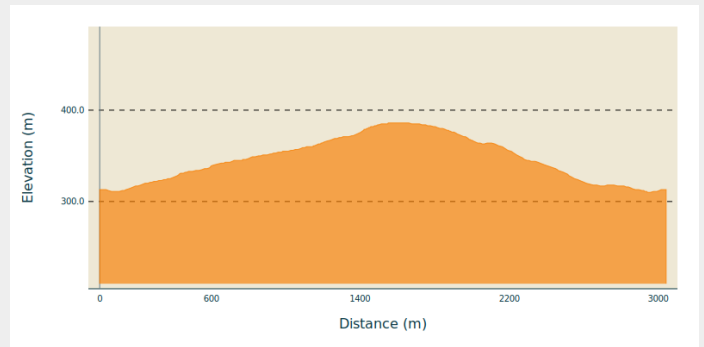
Departure : 6810 - Chiny

Arrival : 6810 - Chiny

Markings : ■ N1 - Yellow

Cities : 1. Chiny

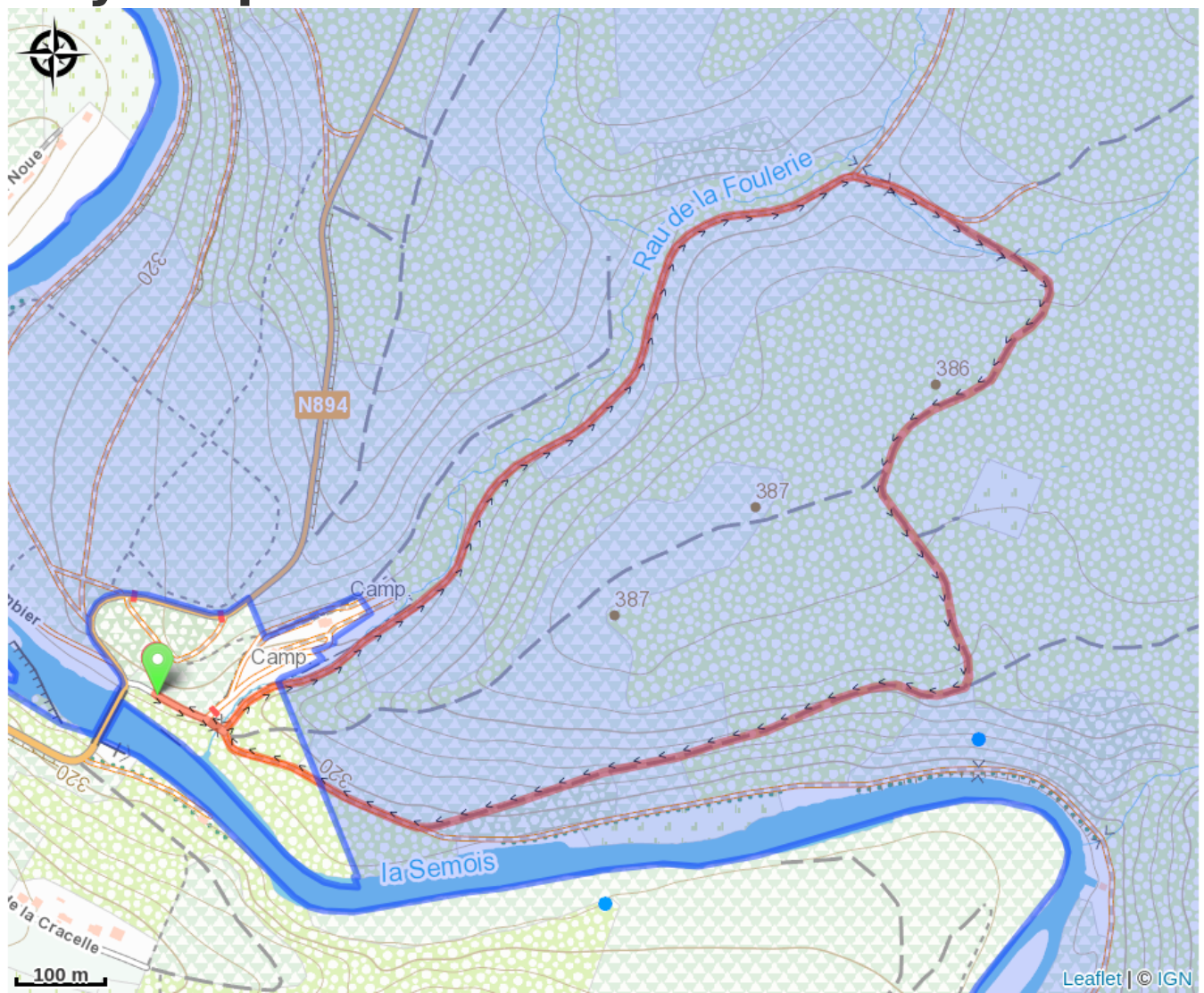
Altimetric profile



Min elevation 310 m Max elevation 386 m

Ce parcours forestier de 3 km vous accompagne sur 1 km par le ruisseau de la Foulerie. Laissez-vous guider par le chant des oiseaux, vos compagnons de route.

On your path...



All useful information

Environmental sensitive areas

Along your trek, you will go through sensitive areas related to the presence of a specific species or environment. In these areas, an appropriate behaviour allows to contribute to their preservation. For detailed information, specific forms are accessible for each area.

Bassin de la Semois de Jamoigne à Chiny

Sensitivity period:

Contact:

[Biodiversité Wallonie](#)



Basse-Vierre

Sensitivity period:

Contact:

[Biodiversité Wallonie](#)



Ile du Pont Saint-Nicolas (Chiny)

Sensitivity period:

Contact:

[Biodiversité Wallonie](#)

Site of high biological interest