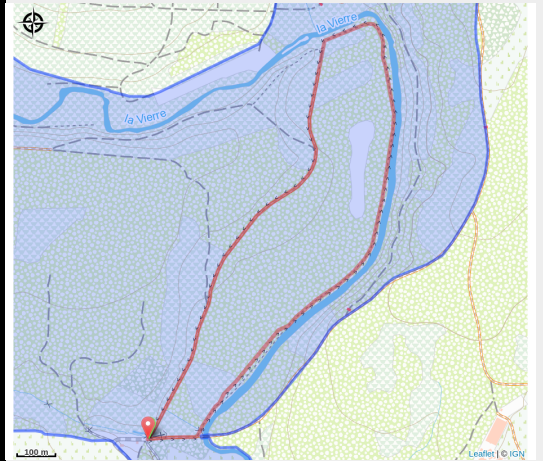


The iron bridge



No photo



Useful information

Practice : On foot

Length : 2.9 km

Trek ascent : 19 m

Difficulty : Easy

Type : Loop

Trek

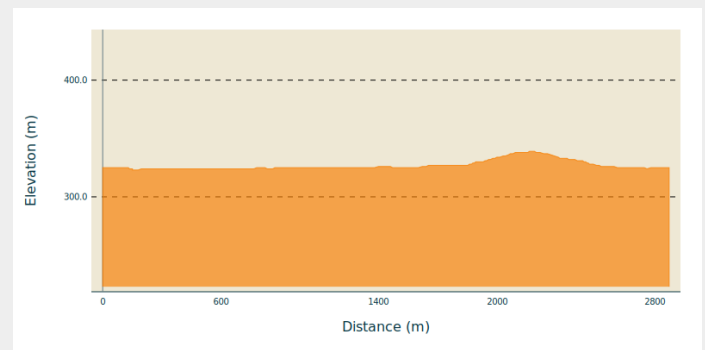
Departure : 6811 - Les Bulles

Arrival : 6811 - Les Bulles

Markings : ■ N1 - Red

Cities : 1. Chiny

Altimetric profile

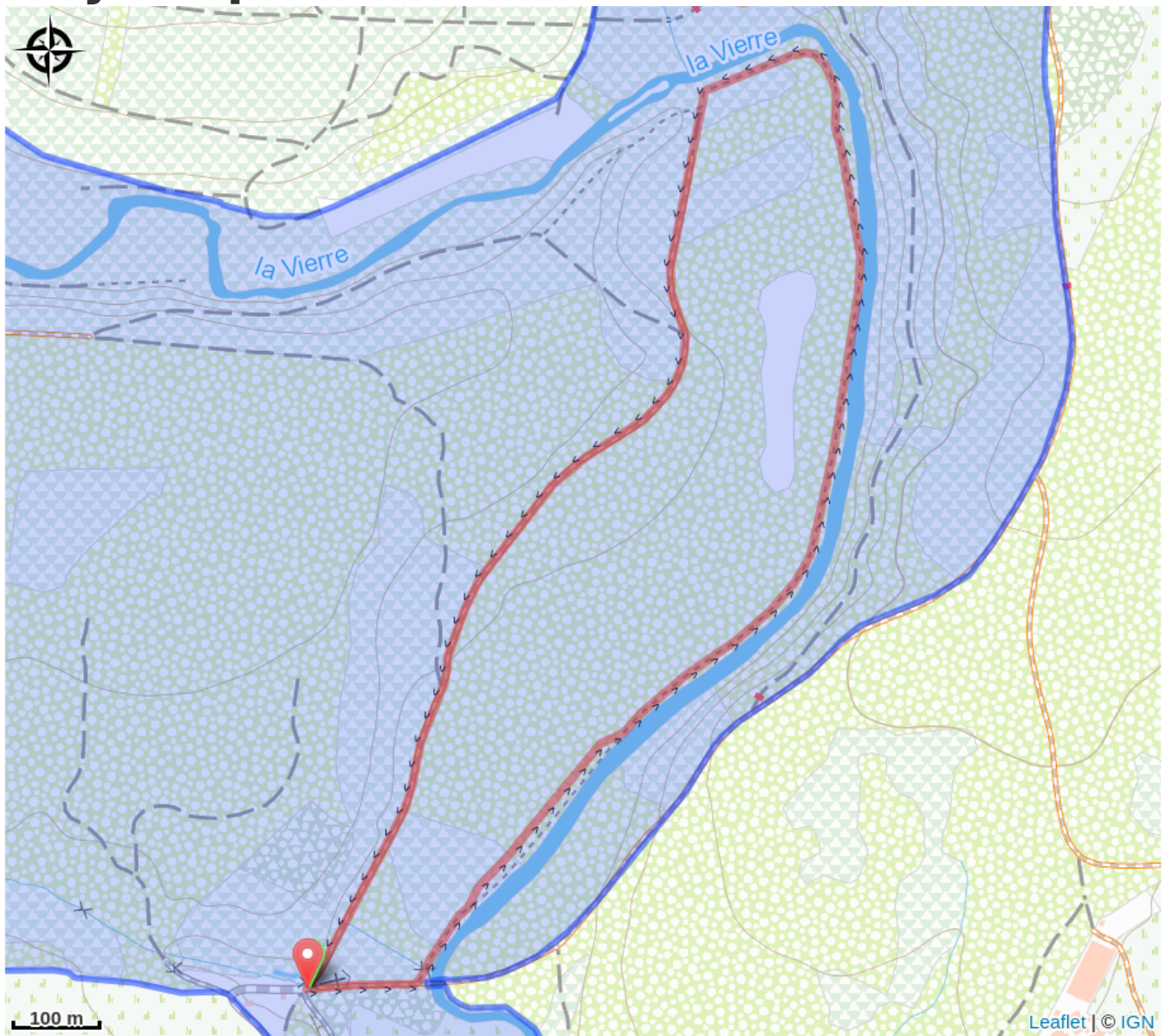


Min elevation 323 m Max elevation 339 m

This walk takes you on a wander on the edge of Gaume and the Ardennes, between the Semois and the Viere, in a magical forest setting. As you start your walk you will notice a commemorative stone at the Chapelle du Maquis. At the end your children can let off some steam in the wonderful playground.

Want more? Find this walk in our folder “ The Bucolic Walks” to be discovered in our GaumeShop!

On your path...



All useful information

Environmental sensitive areas

Along your trek, you will go through sensitive areas related to the presence of a specific species or environment. In these areas, an appropriate behaviour allows to contribute to their preservation. For detailed information, specific forms are accessible for each area.

Basse-Vierre

Sensitivity period:

Contact:

[Biodiversité Wallonie](#)



Forêt alluviale de la Chapelle du Maquis (Chiny)

Sensitivity period:

Contact:

[Biodiversité Wallonie](#)

Site of high biological interest

Les Croisettes de Suxy (Chiny)

Sensitivity period:

Contact:

[Biodiversité Wallonie](#)

Site of high biological interest

Aisances de Moyen

Sensitivity period:

Contact:

[Biodiversité Wallonie](#)

State-owned nature reserve