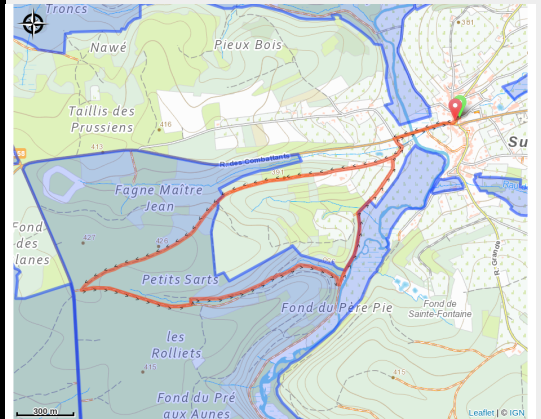


Fagne Maître Jean



No photo



Useful information

Practice : On foot

Length : 5.3 km

Trek ascent : 105 m

Difficulty : Easy

Type : Loop

Trek

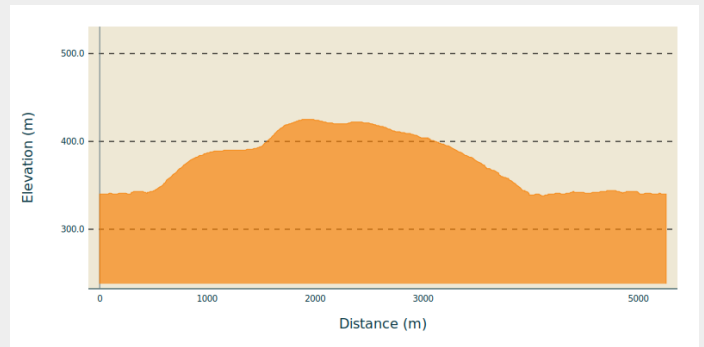
Departure : 6812 - Suxy

Arrival : 6812 - Suxy

Markings : ■ N1 - Green

Cities : 1. Chiny

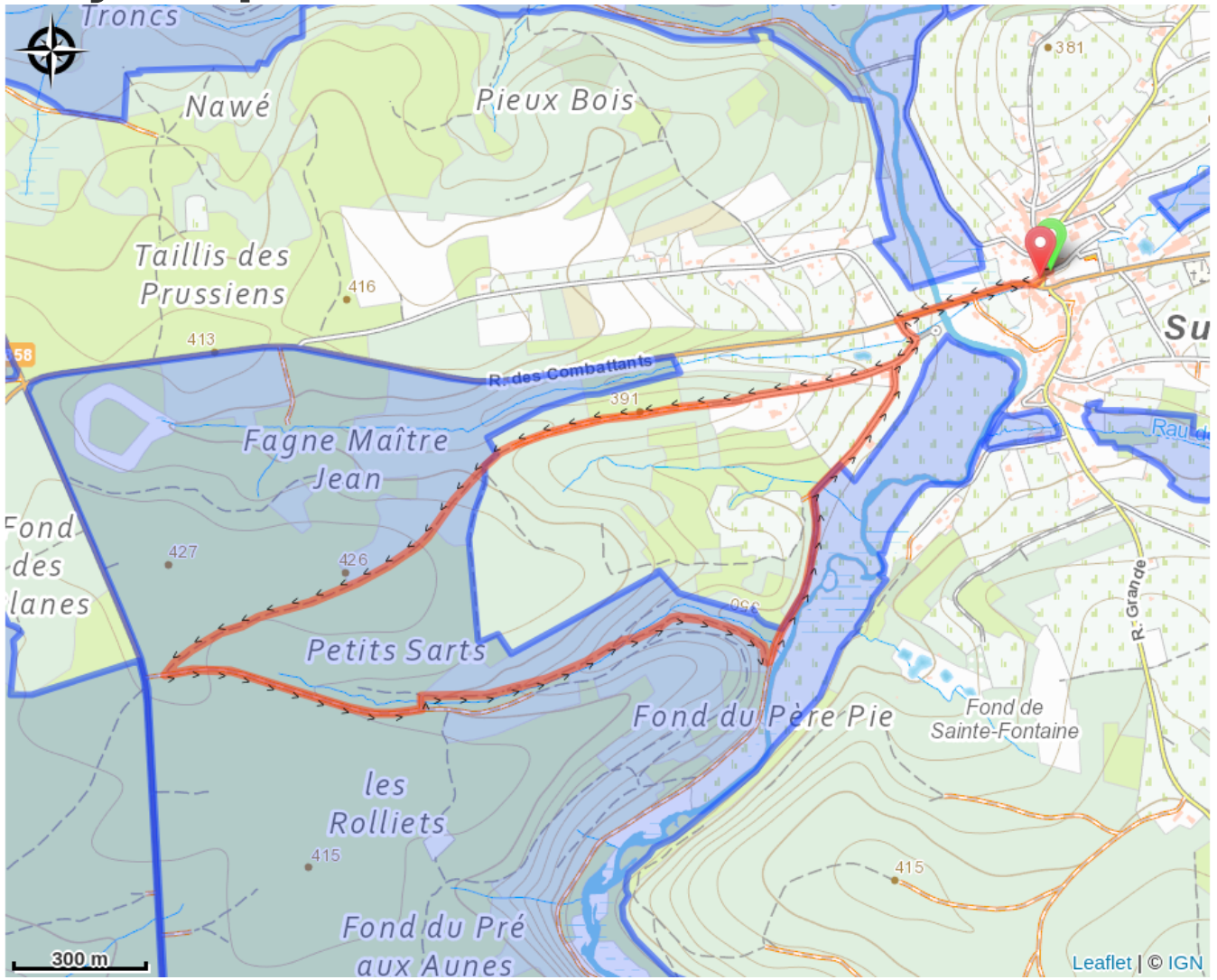
Altimetric profile



Min elevation 338 m Max elevation 425 m

Petite balade au départ de Suxy, seul village ardennais de Chiny, entre rivière et conifères. Un très beau point de vue sur le village vient parfaire ce parcours.

On your path...



All useful information

Environmental sensitive areas

Along your trek, you will go through sensitive areas related to the presence of a specific species or environment. In these areas, an appropriate behaviour allows to contribute to their preservation. For detailed information, specific forms are accessible for each area.

Bassin de la Semois de Jamoigne à Chiny

Sensitivity period:

Contact:

[Biodiversité Wallonie](#)



Basse-Vierre

Sensitivity period:

Contact:

[Biodiversité Wallonie](#)



Vallée de la basse Vierre (Chiny; Herbeumont; Neufchâteau)

Sensitivity period:

Contact:

[Biodiversité Wallonie](#)

Site of high biological interest

Ruisseau de la Chapelle (Chiny)

Sensitivity period:

Contact:

[Biodiversité Wallonie](#)

Site of high biological interest

Pres Husson

Sensitivity period:

Contact:

[Biodiversité Wallonie](#)

State-owned nature reserve