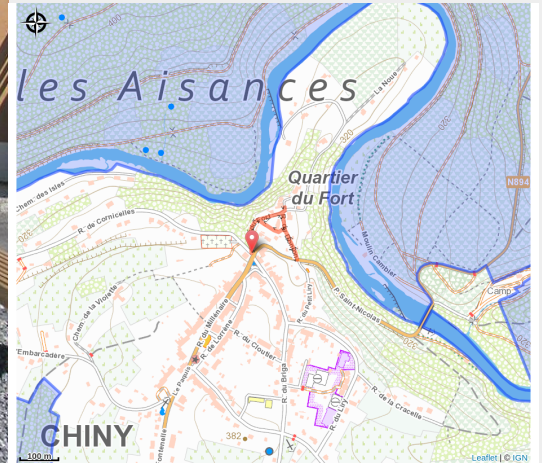


# Chiny, historic route of the fort



(MTG)



## Useful information

Practice : On foot

Length : 0.6 km

Trek ascent : 12 m

Difficulty : Easy

Type : Loop

# Trek

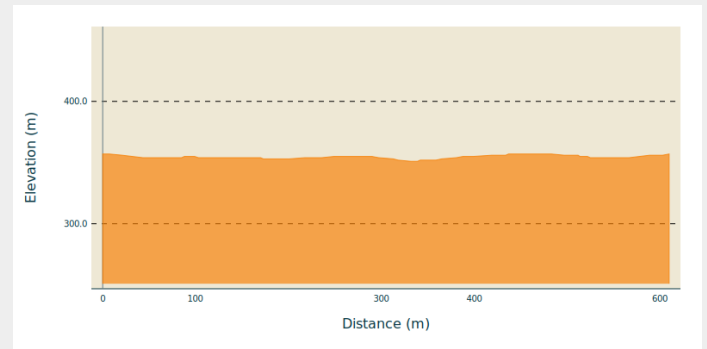
**Departure** : Rue du Fort, 6810 - Chiny

**Arrival** : Rue du Fort, 6810 - Chiny

**Markings** : No signage

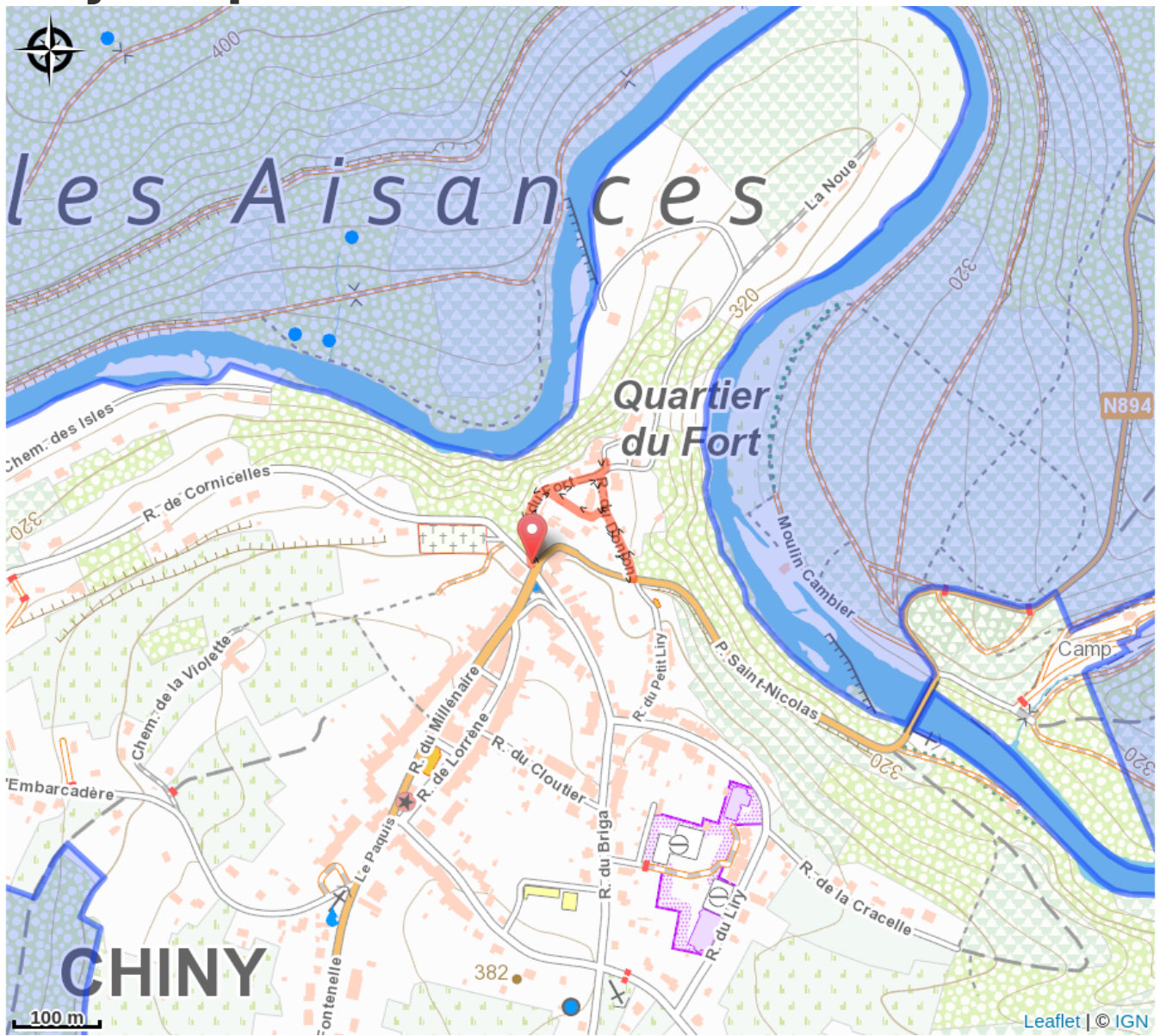
**Cities** : 1. Chiny

## Altimetric profile



Min elevation 351 m Max elevation 357 m

# On your path...



# All useful information

# Environmental sensitive areas

Along your trek, you will go through sensitive areas related to the presence of a specific species or environment. In these areas, an appropriate behaviour allows to contribute to their preservation. For detailed information, specific forms are accessible for each area.

## **Bassin de la Semois de Jamoigne à Chiny**

Sensitivity period:

Contact:

[Biodiversité Wallonie](#)



## **Ile du Pont Saint-Nicolas (Chiny)**

Sensitivity period:

Contact:

[Biodiversité Wallonie](#)

Site of high biological interest