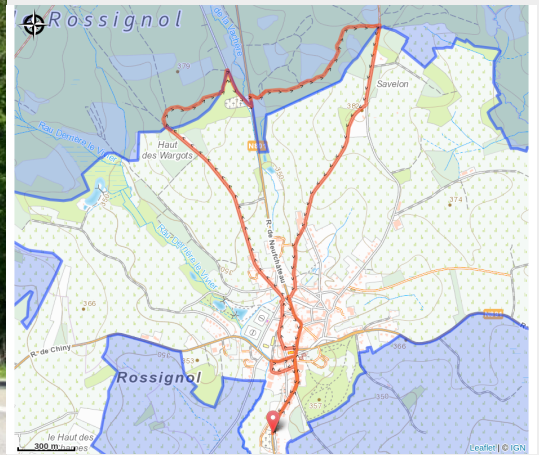


Permanent signposted walk “In the tracks of 1914-18



(Libre de droit)



Useful information

Practice : On foot

Length : 6.5 km

Trek ascent : 90 m

Difficulty : Medium

Type : Loop

Trek

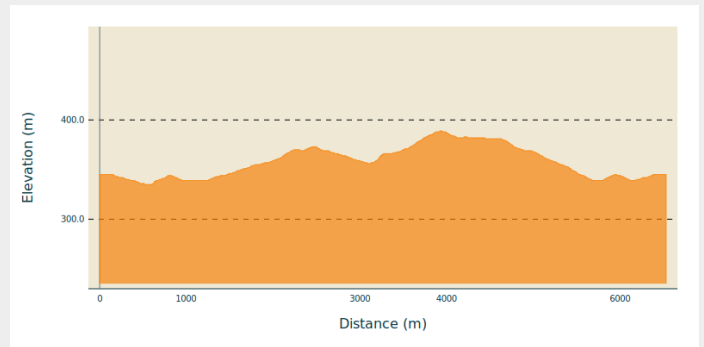
Departure : 6730 - Rossignol

Arrival : 6730 - Rossignol

Markings : No signage

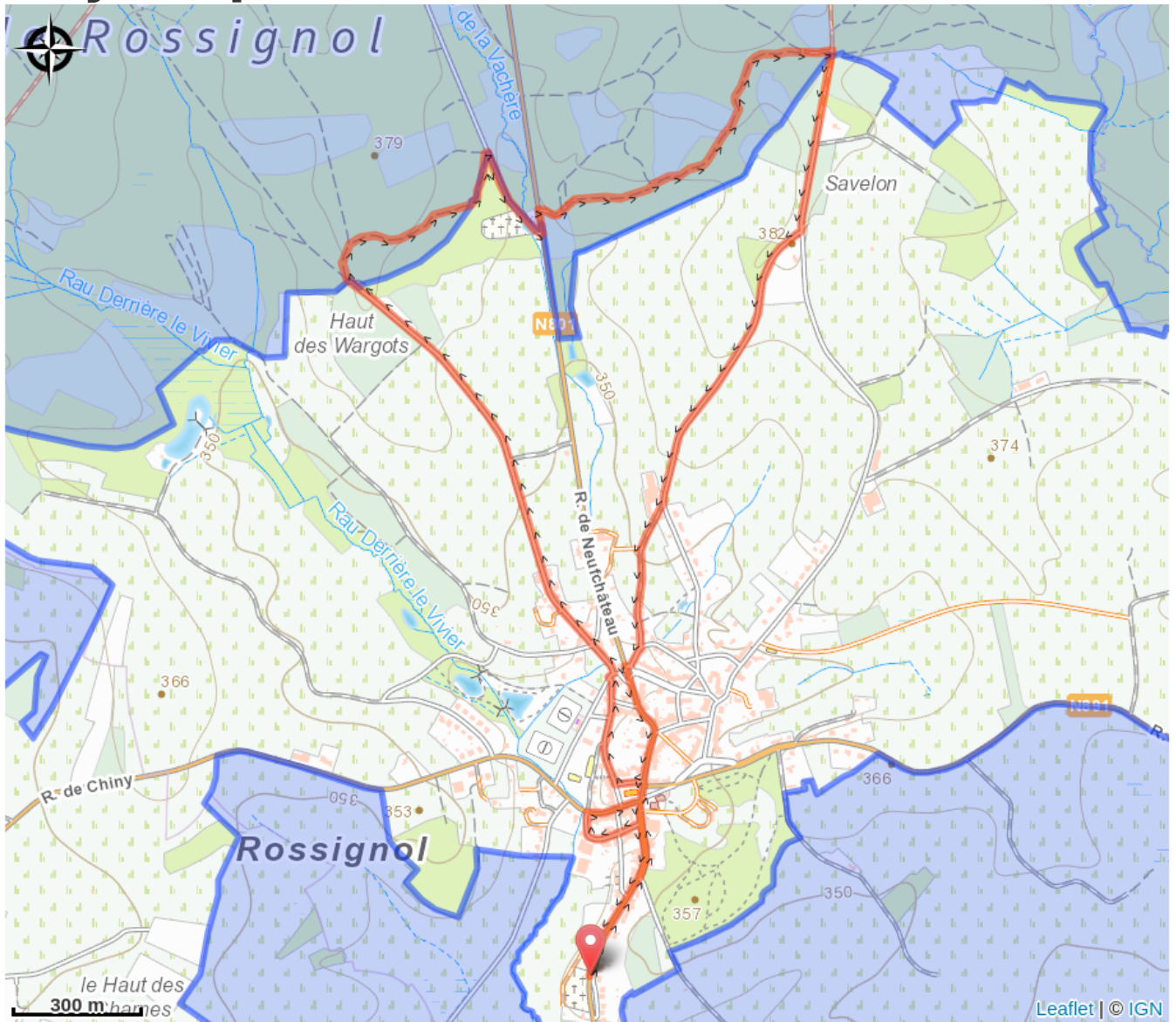
Cities : 1. Tintigny

Altimetric profile



Min elevation 335 m Max elevation 389 m

On your path...



All useful information

Environmental sensitive areas

Along your trek, you will go through sensitive areas related to the presence of a specific species or environment. In these areas, an appropriate behaviour allows to contribute to their preservation. For detailed information, specific forms are accessible for each area.

Bassin de la Semois entre Tintigny et Jamoigne

Sensitivity period:

Contact:

[Biodiversité Wallonie](#)



Prés Thibaut (Chiny; Tintigny)

Sensitivity period:

Contact:

[Biodiversité Wallonie](#)

Site of high biological interest

Breuvanne

Sensitivity period:

Contact:

[Biodiversité Wallonie](#)

Accredited nature reserve

La Civanne autour de Rossignol (Habay; Légglise; Tintigny)

Sensitivity period:

Contact:

[Biodiversité Wallonie](#)

Site of high biological interest