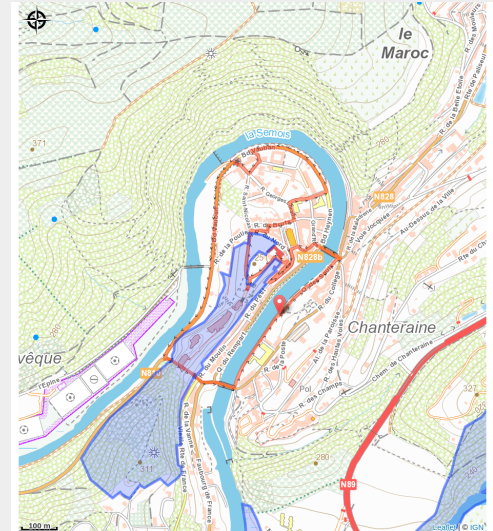



# Bouillon City Walk



## Useful information

---

Practice : On foot

---

Length : 3.0 km

---

Trek ascent : 78 m

---

Type : Loop

# Trek

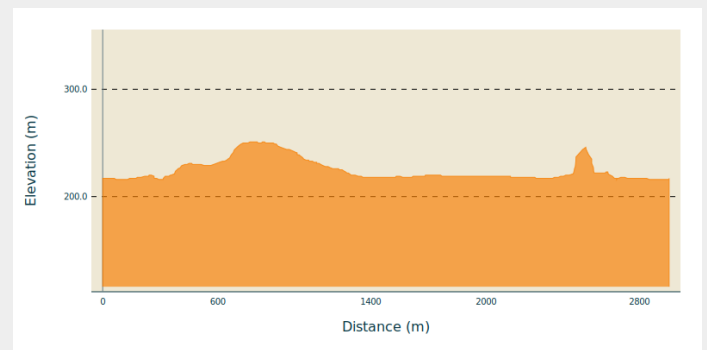
**Departure** : 6830 - Bouillon

**Arrival** : 6830 - Bouillon

**Markings** : No signage

**Cities** : 1. Bouillon

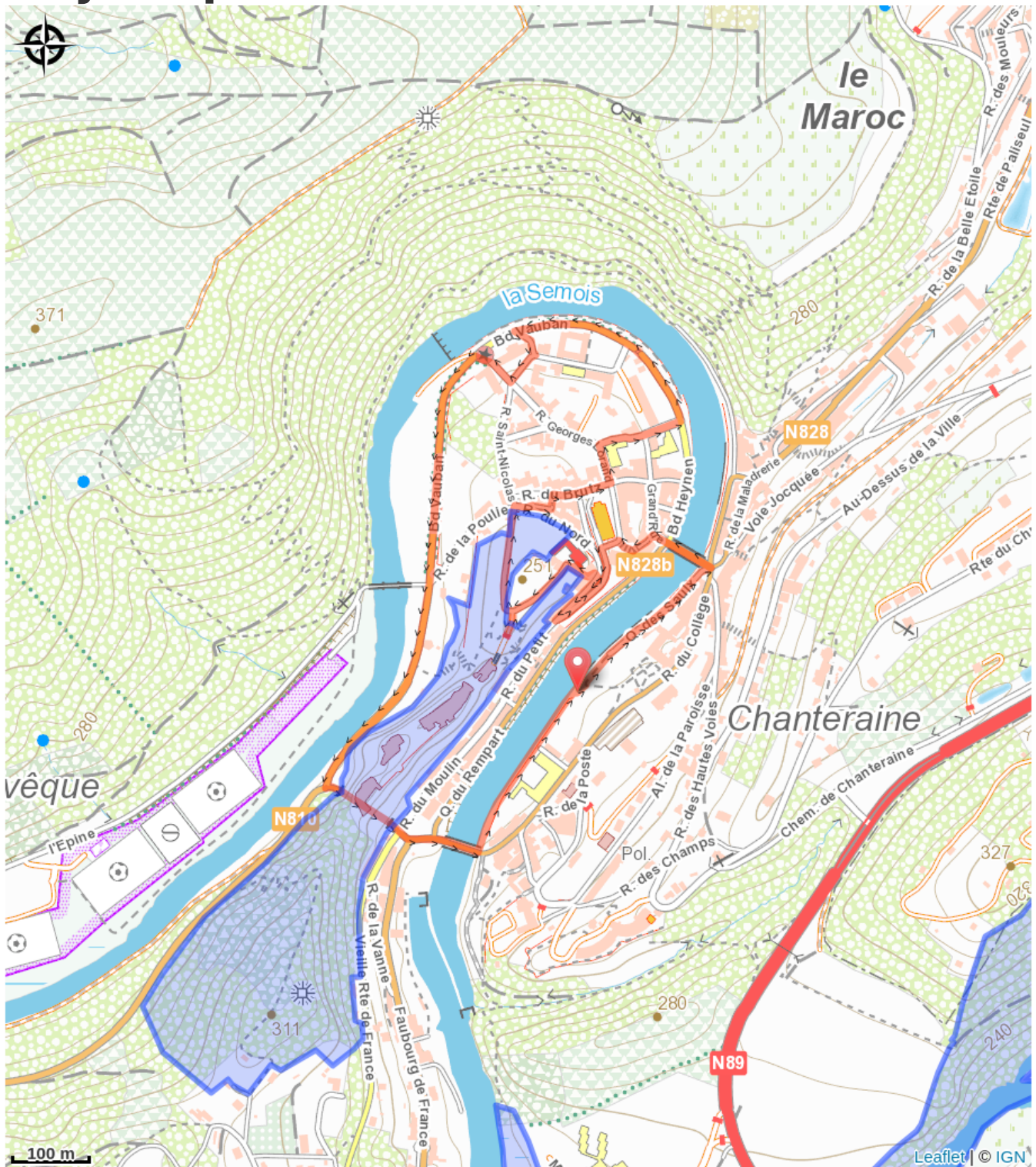
## Altimetric profile



Min elevation 216 m Max elevation 251 m

A la découverte de la vile de Bouillon.

# On your path...



# All useful information

# Environmental sensitive areas

Along your trek, you will go through sensitive areas related to the presence of a specific species or environment. In these areas, an appropriate behaviour allows to contribute to their preservation. For detailed information, specific forms are accessible for each area.

## **Château-fort de Bouillon (Bouillon)**

Sensitivity period:

Contact:

[Biodiversité Wallonie](#)

Site of high biological interest

## **Noe de Morsehan (Bouillon)**

Sensitivity period:

Contact:

[Biodiversité Wallonie](#)

Site of high biological interest