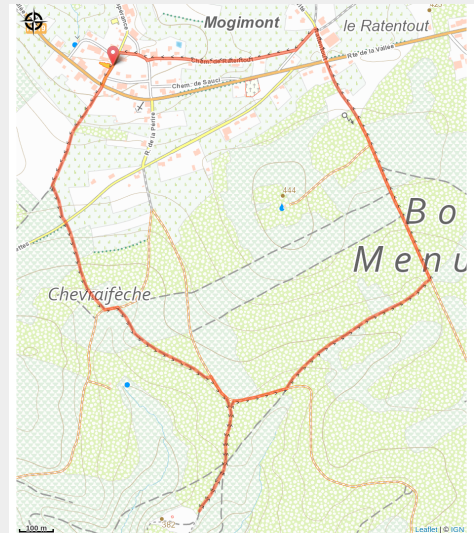



Promenade de Château-le-Duc 99



Useful information

Practice : On foot

Duration : 1 h 30

Length : 4.4 km

Trek ascent : 115 m

Difficulty : Easy

Type : Loop

Trek

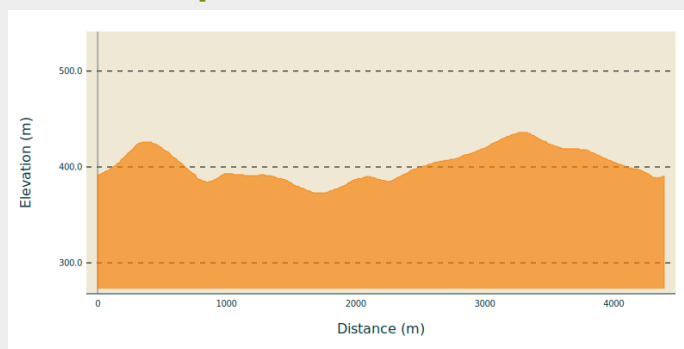
Departure : 6833 - Mogimont

Arrival : 6833 - Mogimont

Markings : ■ Horizontal rectangle - red

Cities : 1. Bouillon

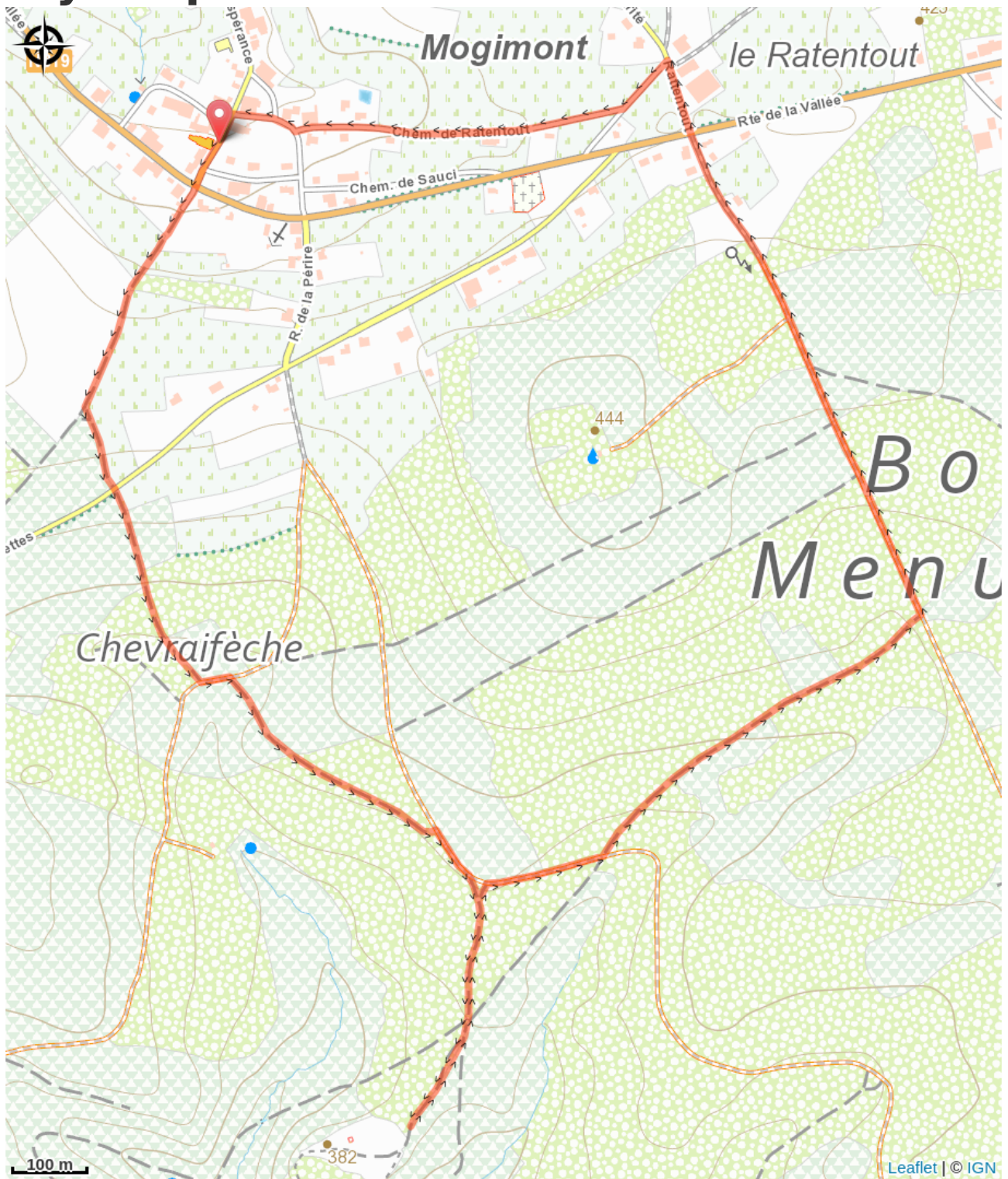
Altimetric profile



Min elevation 373 m Max elevation 436 m

On easy paths, go for a beautiful family walk to discover the Menuchenet forest, the ruins of the Château le Duc (Carolingian fortress of the former counts of the House of Ardenne-Verdun, the ancestors of Godefroid de Bouillon) and the farming village of Mogimont (with its unusual Museum of Popular Beliefs).

On your path...



All useful information

Environmental sensitive areas

Along your trek, you will go through sensitive areas related to the presence of a specific species or environment. In these areas, an appropriate behaviour allows to contribute to their preservation. For detailed information, specific forms are accessible for each area.

Château le Duc (Bouillon)

Sensitivity period:

Contact:

[Biodiversité Wallonie](#)

Site of high biological interest