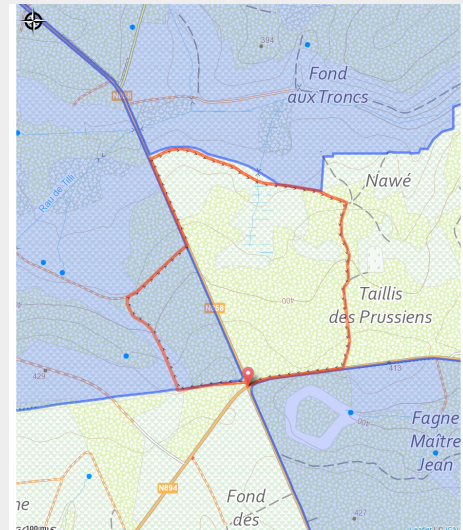


Taillis des Prussiens



Useful information

Practice : On foot

Length : 2.6 km

Trek ascent : 53 m

Difficulty : Easy

Type : Loop

Trek

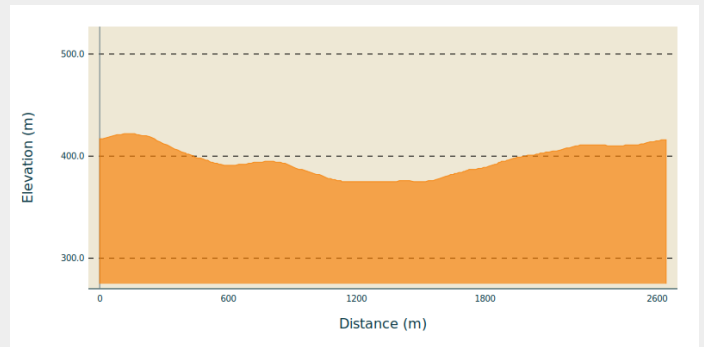
Departure : 6812 - Suxy

Arrival : 6812 - Suxy

Markings : ■ N1 - Red

Cities : 1. Chiny

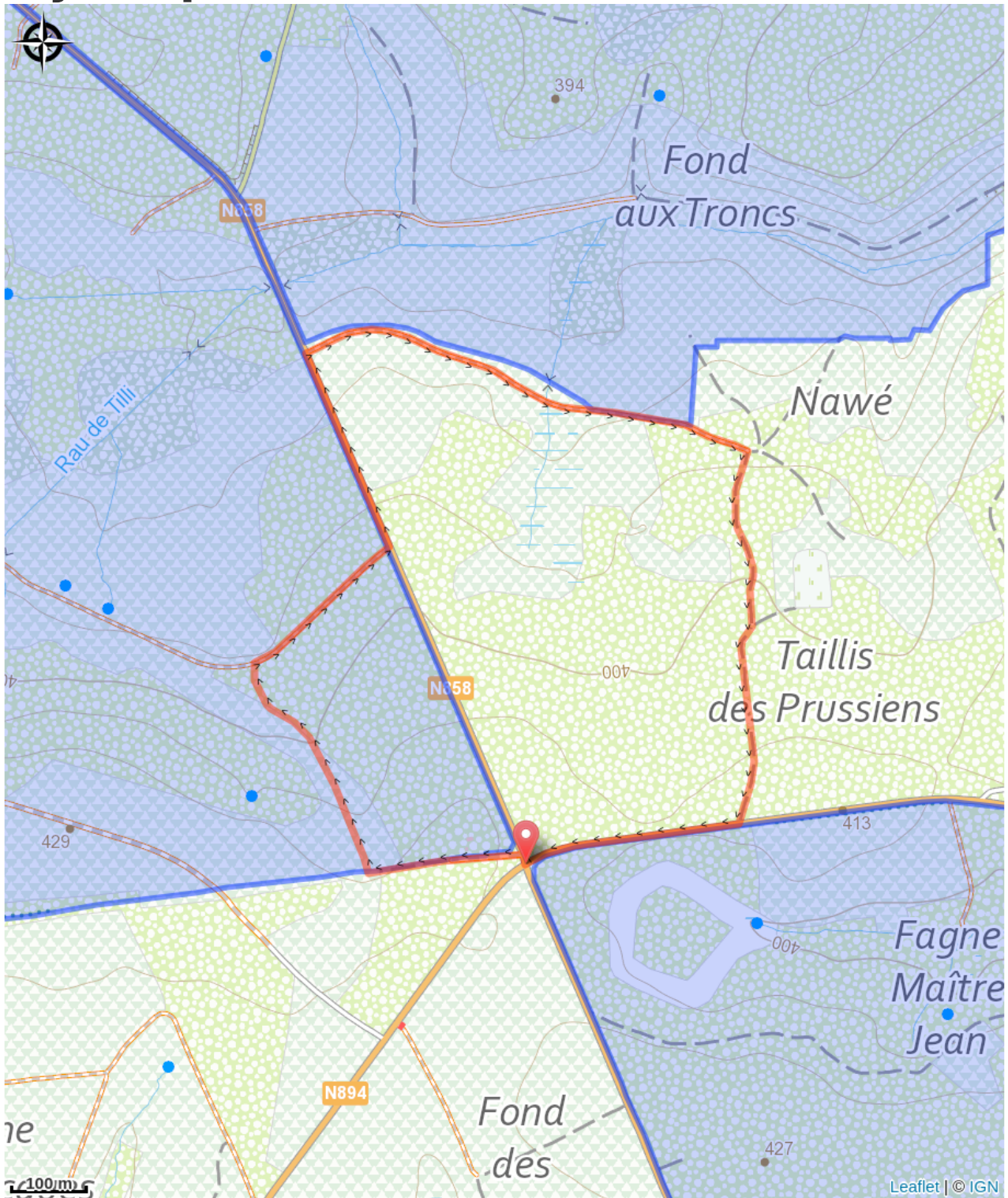
Altimetric profile



Min elevation 375 m Max elevation 422 m

Petite balade forestière de 2,6km au départ de Notre-Dame située au carrefour entre Chiny et Suxy.

On your path...



All useful information

Environmental sensitive areas

Along your trek, you will go through sensitive areas related to the presence of a specific species or environment. In these areas, an appropriate behaviour allows to contribute to their preservation. For detailed information, specific forms are accessible for each area.

Bassin de la Semois de Jamoigne à Chiny

Sensitivity period:

Contact:

[Biodiversité Wallonie](#)



Basse-Vierre

Sensitivity period:

Contact:

[Biodiversité Wallonie](#)

