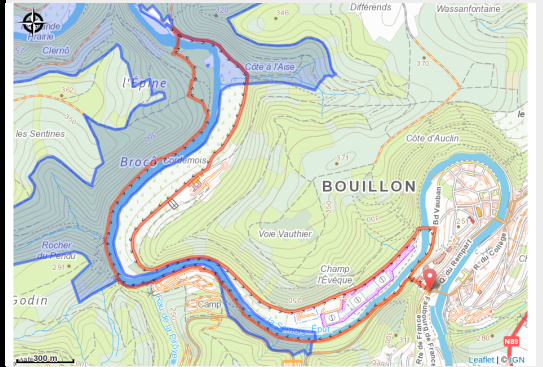


Passerelle de l'Epine



No photo



Useful information

Practice : On foot

Duration : 2 h 45

Length : 8.0 km

Trek ascent : 184 m

Difficulty : Medium

Type : Loop

Trek

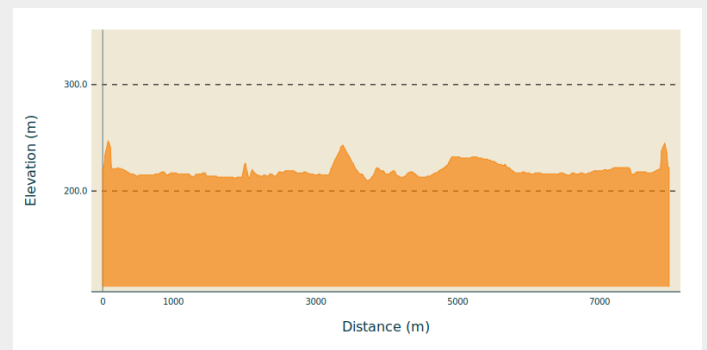
Departure : 6830 - Bouillon

Arrival : 6830 - Bouillon

Markings : ■ Horizontal rectangle - red

Cities : 1. Bouillon

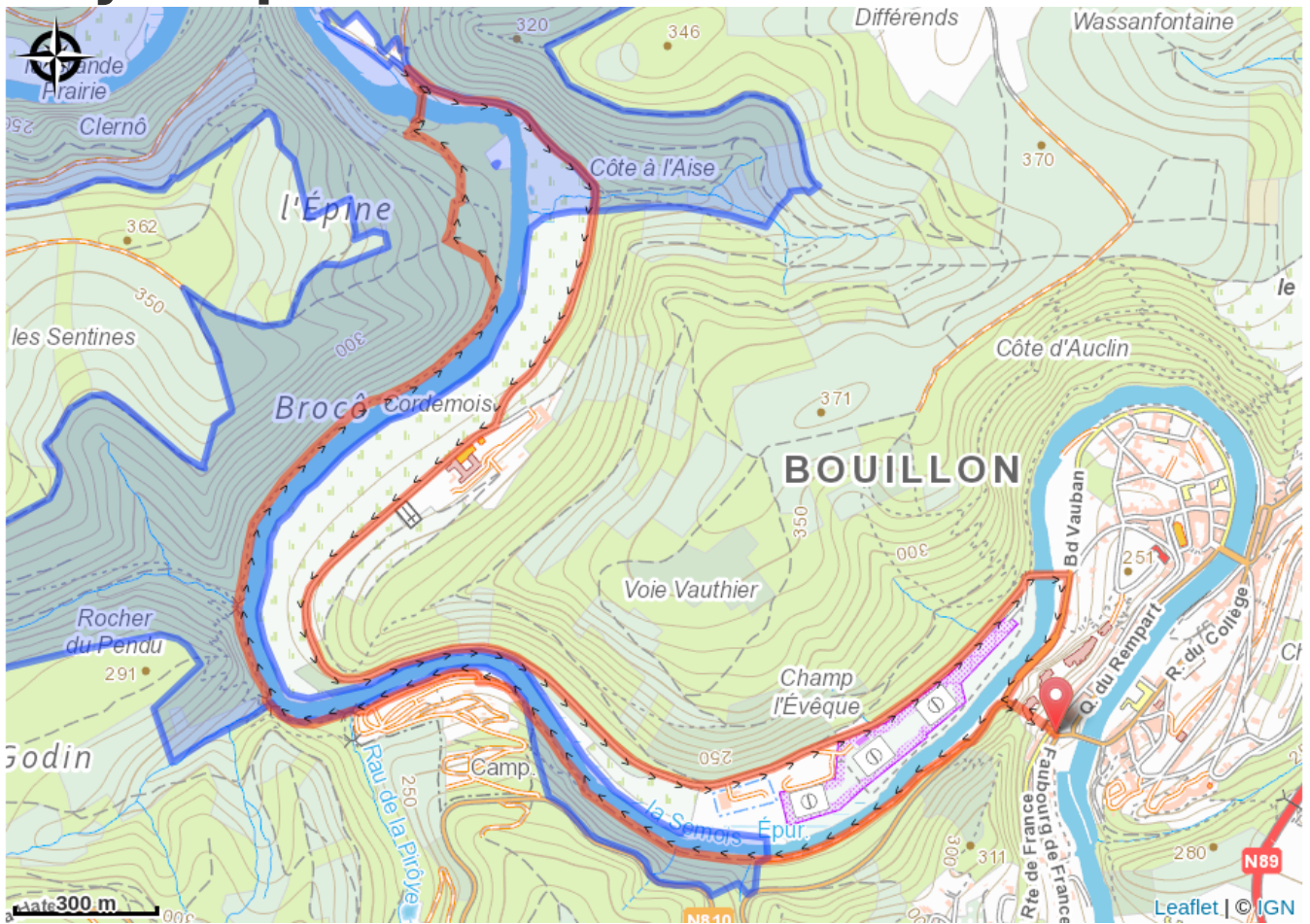
Altimetric profile



Min elevation 210 m Max elevation 247 m

Along the left bank of the Semois the hike follows a nice path, sometimes a bit rough, before arriving at the footbridge that brings you to the other bank. The way back is along a quiet road past the abbey of Cordemois.

On your path...



All useful information

Environmental sensitive areas

Along your trek, you will go through sensitive areas related to the presence of a specific species or environment. In these areas, an appropriate behaviour allows to contribute to their preservation. For detailed information, specific forms are accessible for each area.

Bassin de la Semois de Bouillon à Alle

Sensitivity period:

Contact:

[Biodiversité Wallonie](#)



Château-fort de Bouillon (Bouillon)

Sensitivity period:

Contact:

[Biodiversité Wallonie](#)

Site of high biological interest

Le Tombeau du Géant (Bouillon)

Sensitivity period:

Contact:

[Biodiversité Wallonie](#)

Site of high biological interest

Noüe de Morsehan (Bouillon)

Sensitivity period:

Contact:

[Biodiversité Wallonie](#)

Site of high biological interest