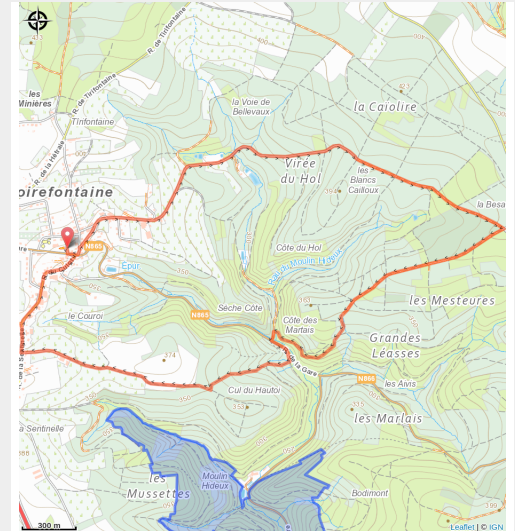


Promenade de la Caiolire 52



(Mtpba)



Useful information

Practice : On foot

Duration : 2 h 30

Length : 7.4 km

Trek ascent : 242 m

Difficulty : Medium

Type : Loop

Trek

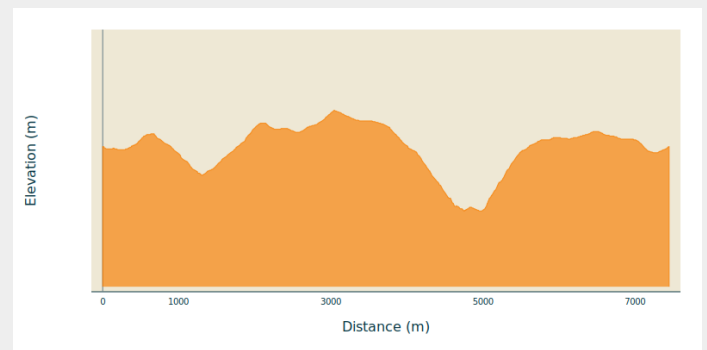
Departure : 6831 - Noirefontaine

Arrival : 6831 - Noirefontaine

Markings : ■ Horizontal rectangle - red

Cities : 1. Bouillon

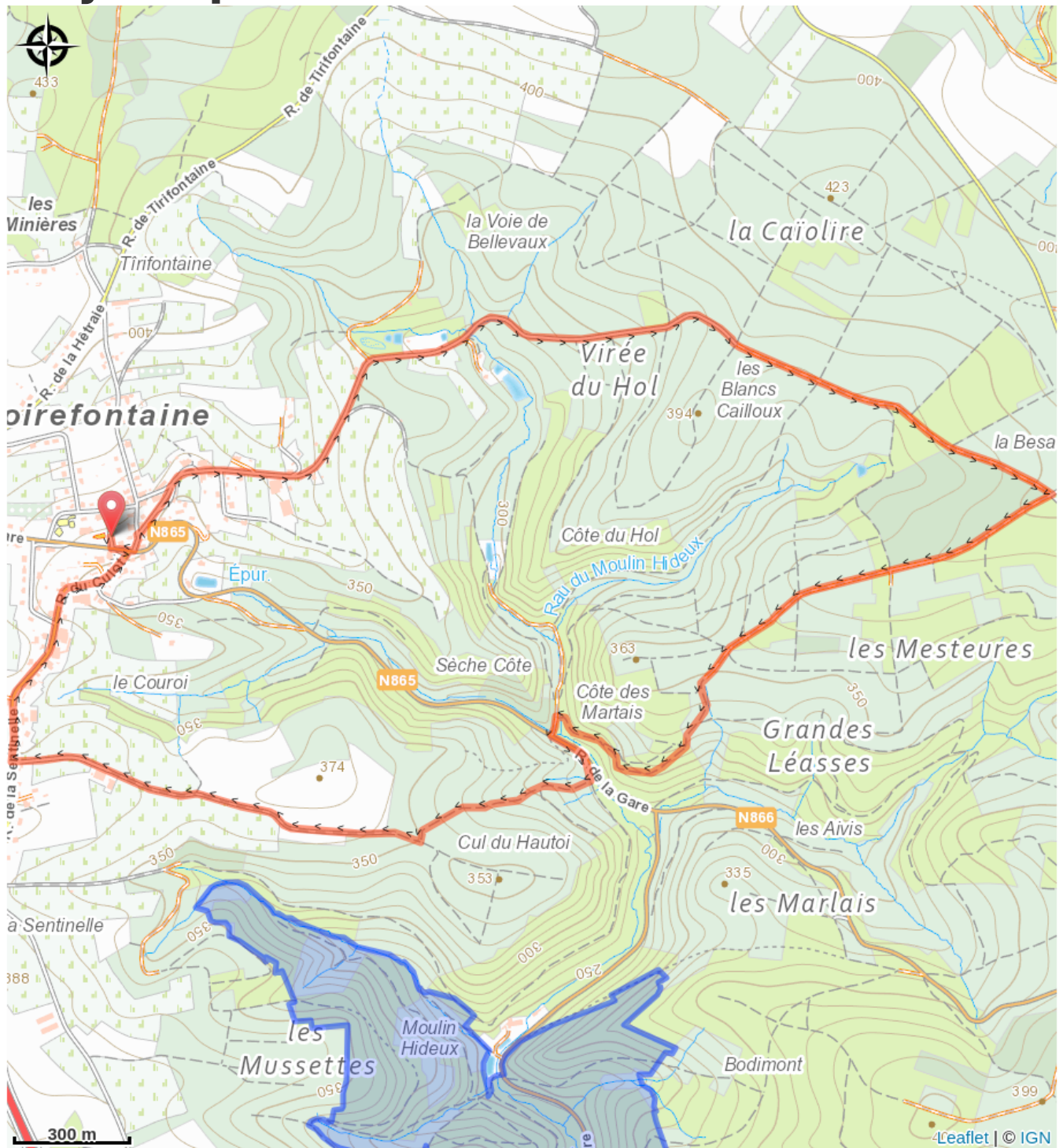
Altimetric profile



Min elevation 271 m Max elevation 404 m

A pleasant walk starting out from the village of Noirefontaine and winding through the woods. There are some fairly uneven stretches for those who enjoy a more strenuous walk.

On your path...



All useful information

Environmental sensitive areas

Along your trek, you will go through sensitive areas related to the presence of a specific species or environment. In these areas, an appropriate behaviour allows to contribute to their preservation. For detailed information, specific forms are accessible for each area.

Bassin de la Semois du Maka à Bouillon

Sensitivity period:

Contact:

[Biodiversité Wallonie](#)

