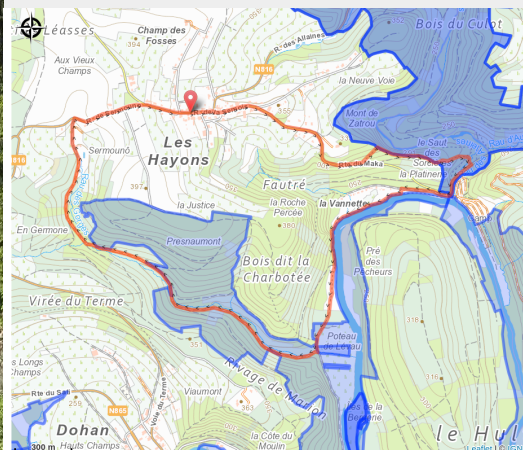


# Promenade de la Roche percée 47



(MTBA)



## Useful information

Practice : On foot

Duration : 2 h

Length : 6.4 km

Trek ascent : 192 m

Difficulty : Medium

Type : Loop

# Trek

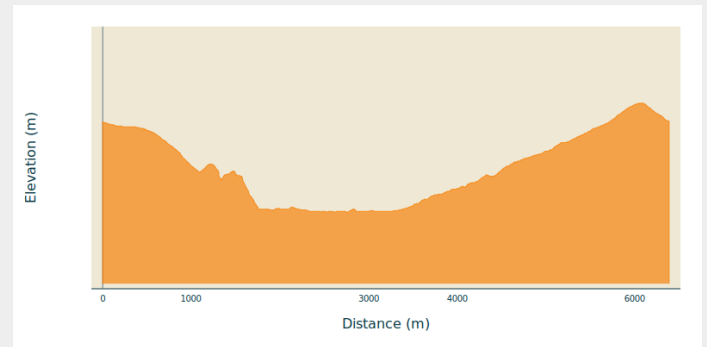
**Departure** : 6830 - Les Hayons

**Arrival** : 6830 - Bouillon

**Markings** : ■ Horizontal rectangle - red

**Cities** : 1. Bouillon

## Altimetric profile

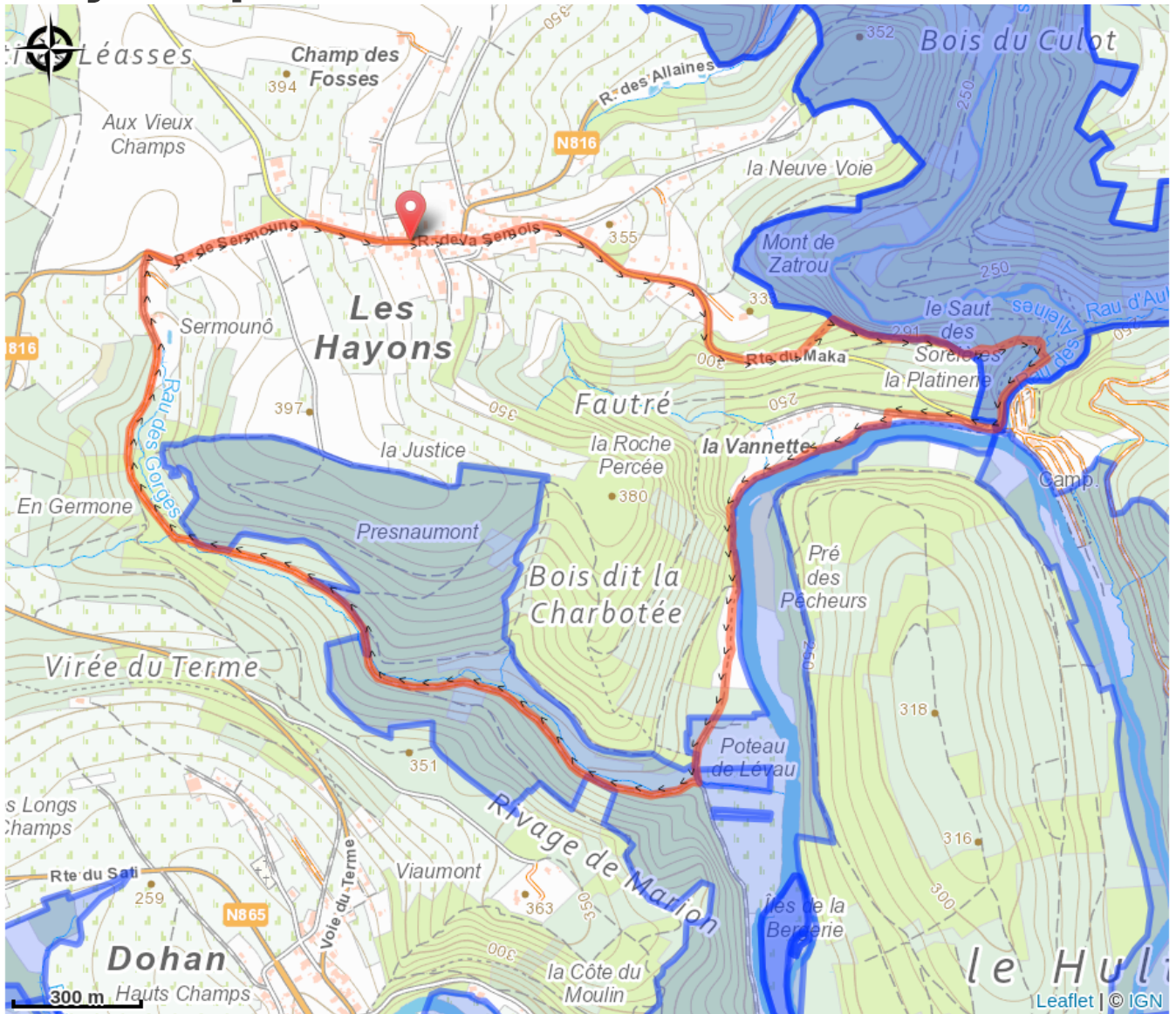


Min elevation 234 m Max elevation 386 m

Starting in Les Hayons, the walk descends via the street to the viewpoint on Mont de Zatrou. A narrow forest path then leads you to another beautiful viewpoint "le Saut des Sorcières". Once in the valley, you soon reach the Semois river where a picnic area invites you to take a short break. The hike keeps following the river and winds itself through the Roche Percée, a historical landmark. A wide forest road climbs slowly back to the village.

Translated with [www.DeepL.com/Translator](http://www.DeepL.com/Translator) (free version)

# On your path...



# All useful information

# Environmental sensitive areas

Along your trek, you will go through sensitive areas related to the presence of a specific species or environment. In these areas, an appropriate behaviour allows to contribute to their preservation. For detailed information, specific forms are accessible for each area.

## **Bassin de la Semois du Maka à Bouillon**

Sensitivity period:

Contact:

[Biodiversité Wallonie](#)



### **Basse Semois Orientale**

Sensitivity period:

Contact:

[Biodiversité Wallonie](#)

Accredited nature reserve

## **Lipire (Ile) ou Grande Ile de la Bergerie ou Lepire**

Sensitivity period:

Contact:

[Biodiversité Wallonie](#)

State-owned nature reserve

## **Iles de la Bergerie (Bouillon)**

Sensitivity period:

Contact:

[Biodiversité Wallonie](#)

Site of high biological interest

## **Vallée du Ruisseau des Aleines**

Sensitivity period:

Contact:

[Biodiversité Wallonie](#)



## **Bassin de la Semois de Florenville à Auby**

Sensitivity period:

Contact:

[Biodiversité Wallonie](#)



## **Vallée du ruisseau des Aleines (Bertrix; Bouillon)**

Sensitivity period:

Contact:

[Biodiversité Wallonie](#)

Site of high biological interest