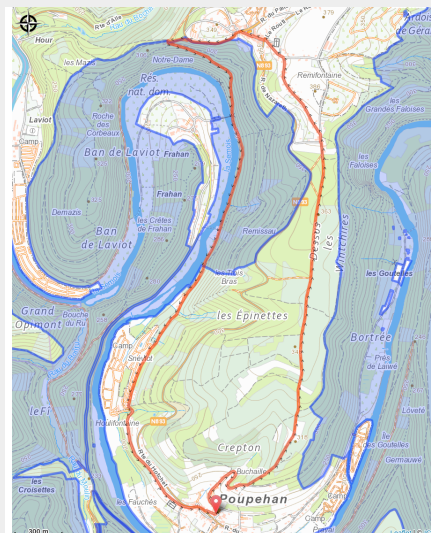


Panorama de Frahan à Rochehaut



(MTBA)



Useful information

Practice : On foot

Duration : 3 h 15

Length : 8.5 km

Trek ascent : 243 m

Difficulty : Medium

Type : Loop

Trek

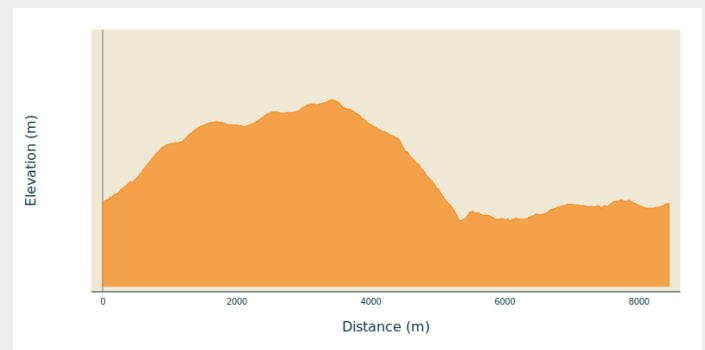
Departure : 6830 - Poupehan

Arrival : 6830 - Poupehan

Markings : ■ Horizontal rectangle - red

Cities : 1. Bouillon

Altimetric profile

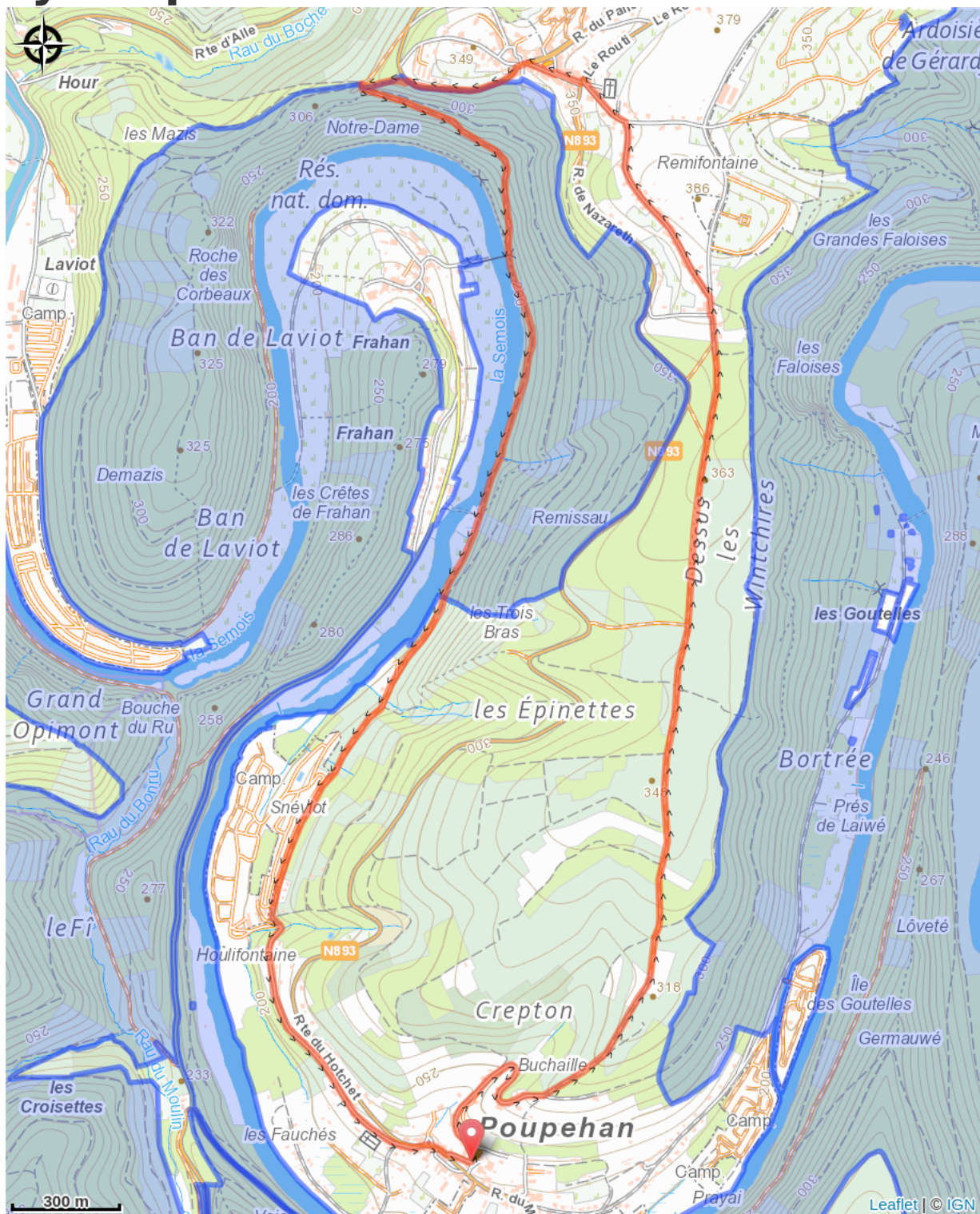


Min elevation 195 m Max elevation 380 m

Beautiful historical route linking Poupehan to Rochehaut via the old Bouillon road. In Rochehaut, admire the church, the house of Marie Howet and the magnificent panorama of Frahan. At the footbridge of Frahan, do not hesitate to make a small diversions in this charming village. The return journey is along the romantic route along the Semois. You can take a break on the rocks and relax by the water.

In winter, the path along the Semois is sometimes flooded, a deviation (by a path) not marked out at the level of the stream (after 6 km) is possible.

On your path...



All useful information

Environmental sensitive areas

Along your trek, you will go through sensitive areas related to the presence of a specific species or environment. In these areas, an appropriate behaviour allows to contribute to their preservation. For detailed information, specific forms are accessible for each area.

Bassin de la Semois de Bouillon à Alle

Sensitivity period:

Contact:

[Biodiversité Wallonie](#)



Vallée de la Semois de Poupehan à Alle (Bouillon; Vresse-sur-Semois)

Sensitivity period:

Contact:

[Biodiversité Wallonie](#)

Site of high biological interest

Galleries souterraines de l'ardoisière de Laviot (Bouillon)

Sensitivity period:

Contact:

[Biodiversité Wallonie](#)

Site of high biological interest

Ile des Beaux Chênais (Bouillon)

Sensitivity period:

Contact:

[Biodiversité Wallonie](#)

Site of high biological interest

Ile du Ban de Laviot (Bouillon)

Sensitivity period:

Contact:

[Biodiversité Wallonie](#)

Site of high biological interest

Ile du camping du Vieux Moulin (Bouillon)

Sensitivity period:

Contact:

[Biodiversité Wallonie](#)

Site of high biological interest

Laviot (Ardoisiere de)

Sensitivity period:

Contact:

[Biodiversité Wallonie](#)

State-owned nature reserve