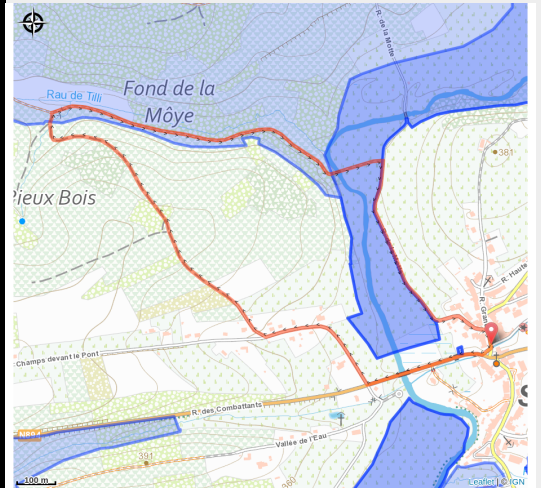


# Fonds de la Moye



## Useful information

Practice : On foot

Length : 3.3 km

Trek ascent : 65 m

Difficulty : Easy

Type : Loop

# Trek

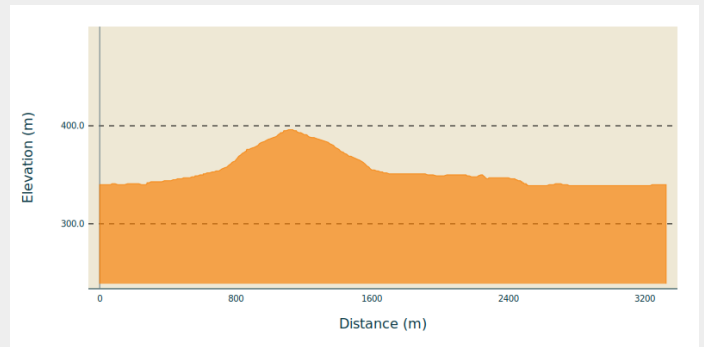
**Departure** : 6812 - Suxy

**Arrival** : 6812 - Suxy

**Markings** : ■ N1 - Yellow

**Cities** : 1. Chiny

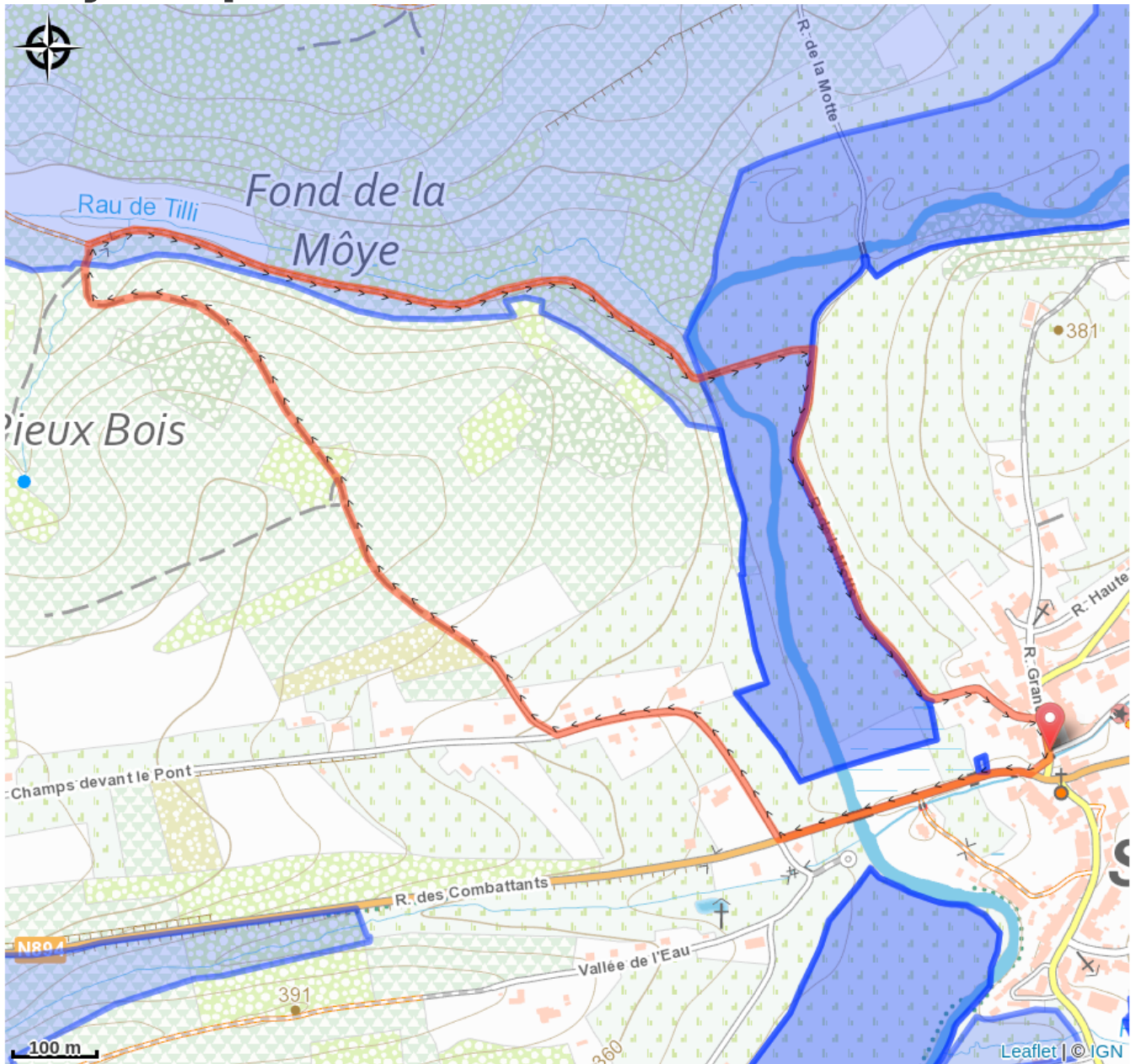
## Altimetric profile



Min elevation 339 m Max elevation 396 m

Balade de 3 km avec tronçon le long du ruisseau du Tilli où vous pourriez apercevoir la cigogne noire.

# On your path...



# All useful information

# Environmental sensitive areas

Along your trek, you will go through sensitive areas related to the presence of a specific species or environment. In these areas, an appropriate behaviour allows to contribute to their preservation. For detailed information, specific forms are accessible for each area.

## **Basse-Vierre**

Sensitivity period:

Contact:

[Biodiversité Wallonie](#)



### **Vallée de la basse Vierre (Chiny; Herbeumont; Neufchâteau)**

Sensitivity period:

Contact:

[Biodiversité Wallonie](#)

Site of high biological interest

## **Ruisseau de la Chapelle (Chiny)**

Sensitivity period:

Contact:

[Biodiversité Wallonie](#)

Site of high biological interest

## **Pres Husson**

Sensitivity period:

Contact:

[Biodiversité Wallonie](#)

State-owned nature reserve