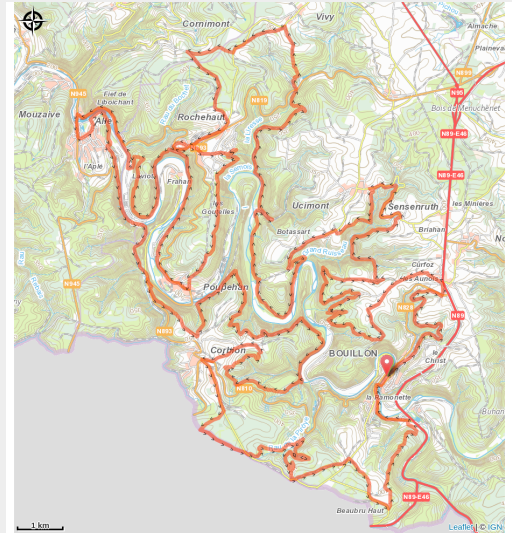


MTB Grand Raid Godefroid 90 km



(MTBA)



Useful information

Practice : XC

Duration : 8 h

Length : 91.8 km

Trek ascent : 2733 m

Difficulty : Expert

Type : Loop

Trek

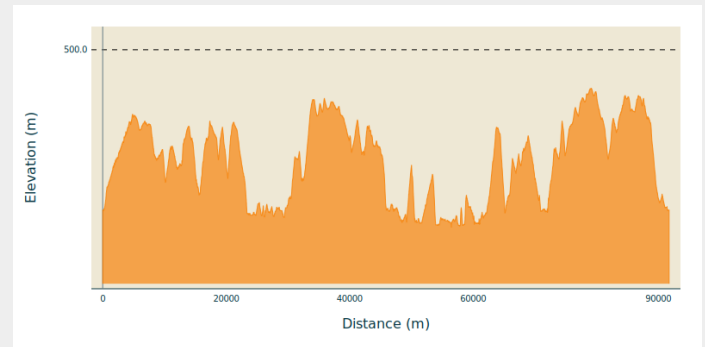
Departure : 12 Quai des Saulx, 6830 - Bouillon

Arrival : 12 Quai des Saulx, 6830 - Bouillon

Markings : 🚩 N3 (Mountain biker) - Red

Cities : 1. Bouillon
2. Vresse-sur-Semois

Altimetric profile



Min elevation 187 m Max elevation 432 m

Mythical permanent mountain bike course of the Grand Raid Godefroid.

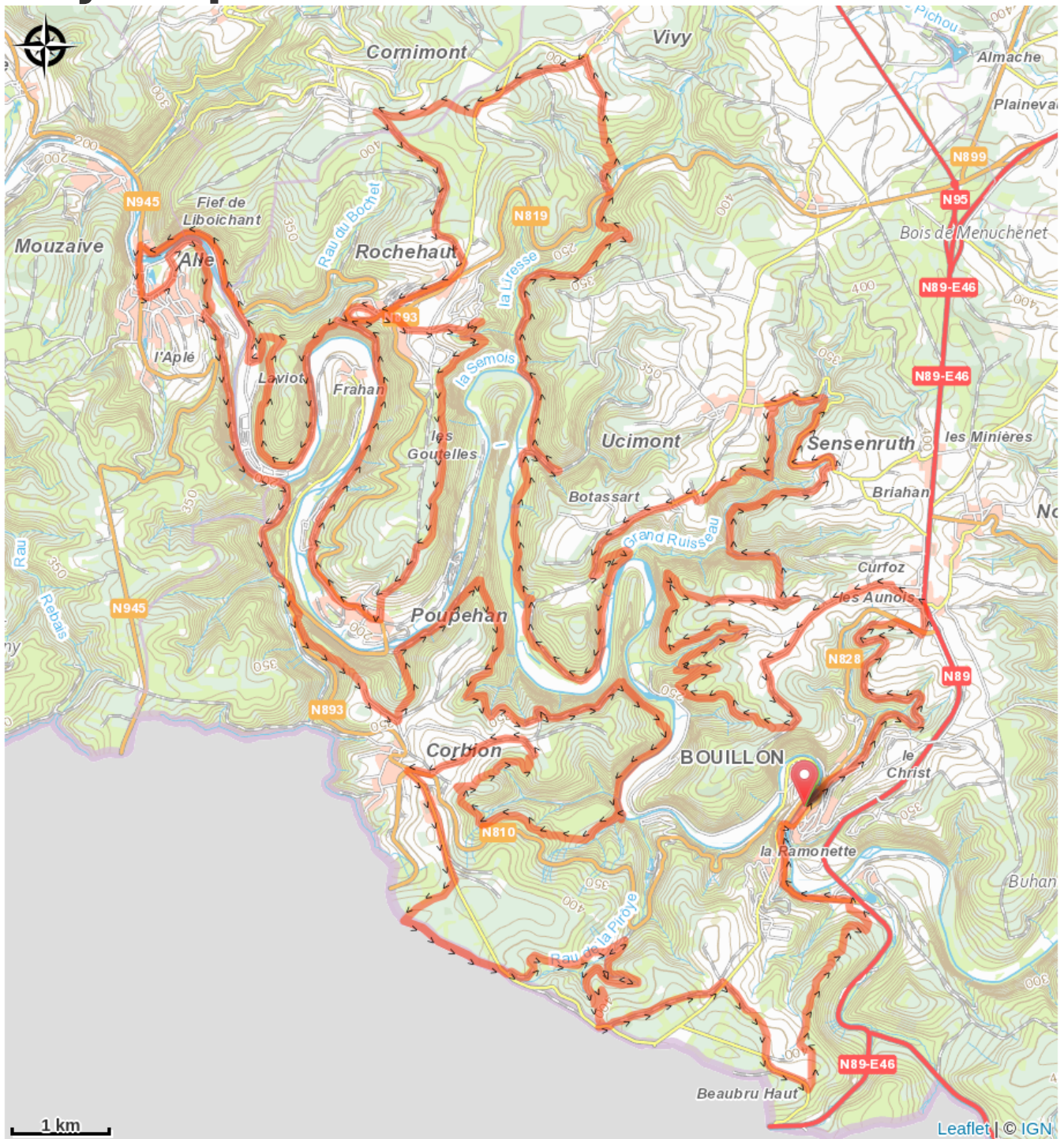
The 90 km course is designed for mountain bike experts.

A magnificent difference in altitude of 2,540 m, technical, gravel or dirt trails, and magnificent viewpoints will delight the most experienced sportsmen.

Passing viewpoints such as the Belvédère (Bouillon), the Tombeau du Géant (Botassart), the panorama of Rochehaut sur Frahan, the Chaire à Prêche (Poupehan), the Ecaillère (Corbion), the Epine (Corbion), the Pic du Diable (Corbion).

It is possible to shorten this route, paying attention to the possibility of crossing the Semois.

On your path...



All useful information