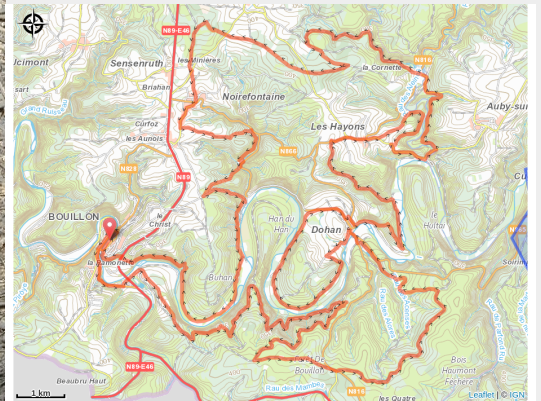


MTB Grand Raid Godefroid 70 km



(MTBA)



Useful information

Practice : XC

Duration : 6 h

Length : 64.0 km

Trek ascent : 1591 m

Difficulty : Difficult

Type : Loop

Trek

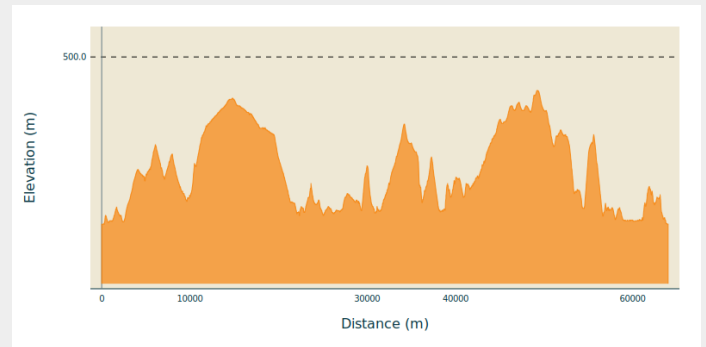
Departure : 12 Quai des Saulx, 6830 - Bouillon

Arrival : 12 Quai des Saulx, 6830 - Bouillon

Markings : 🚩 N3 (Mountain biker) - Red

Cities : 1. Bouillon
2. Bertrix
3. Paliseul

Altimetric profile



Min elevation 215 m Max elevation 443 m

Mythical permanent mountain bike course of the Grand Raid Godefroid.

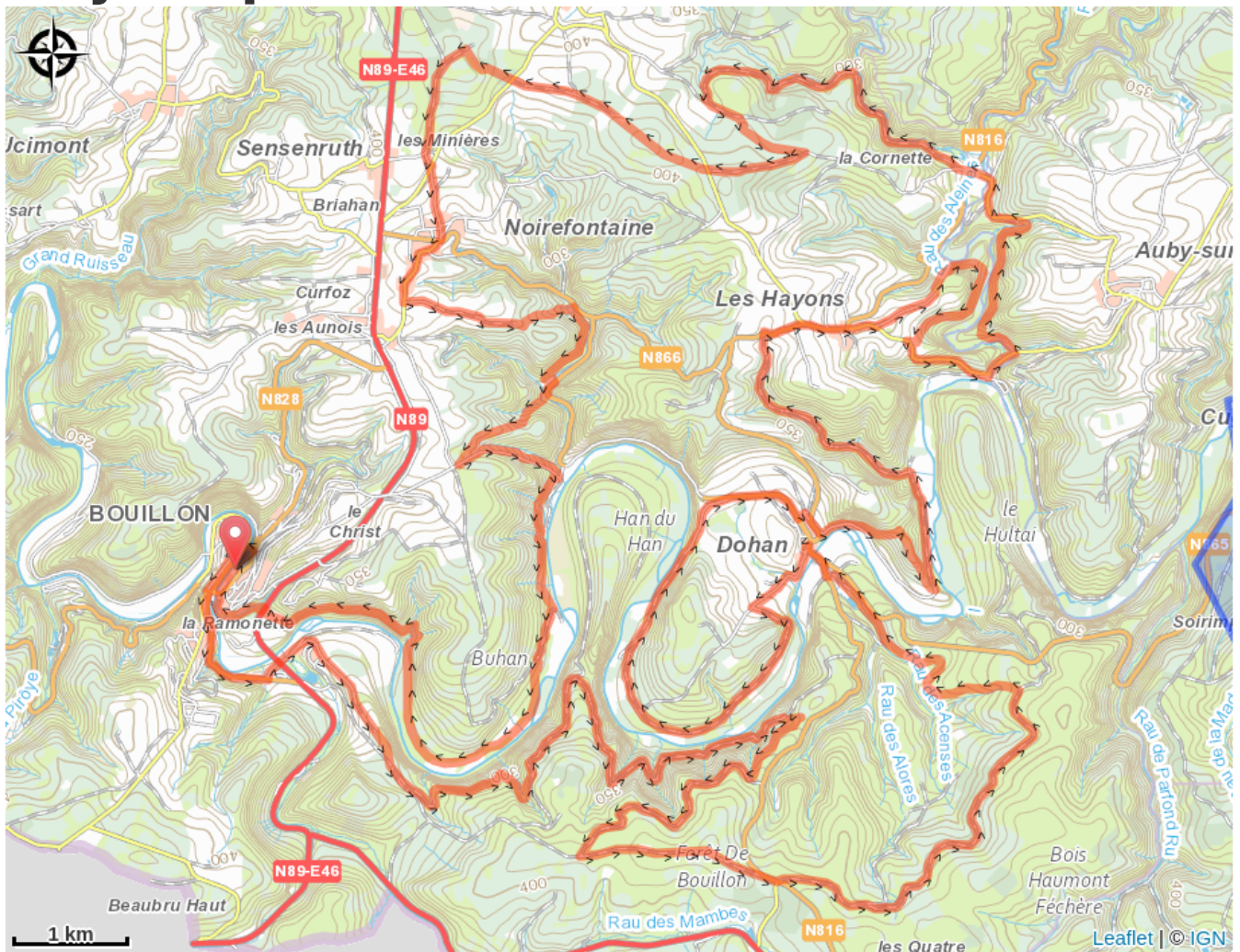
The 70 km route is shared with the 40 km Grand Raid route. This adds a section to the villages of Les Hayons, La Cornette and Noirefontaine before reaching Bouillon.

In general, the paths are fairly wide, stony and earthy. Few technical sections.

There are a number of viewpoints, such as the Charlier viewpoint (Bouillon), the Rocher des Clappes (Dohan), the Mont de Zatrou (Dohan), La Roche à Colas (Les Hayons).

Translated with www.DeepL.com/Translator (free version)

On your path...



All useful information