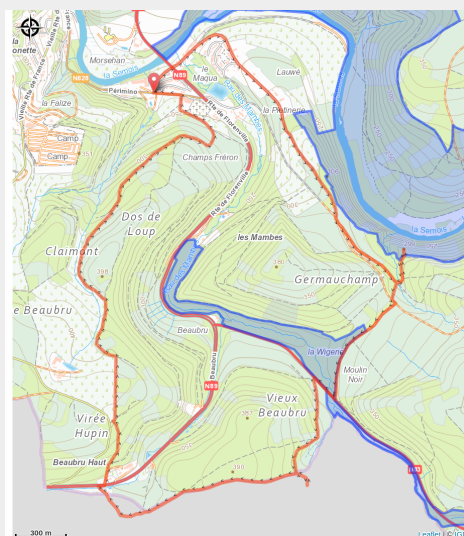
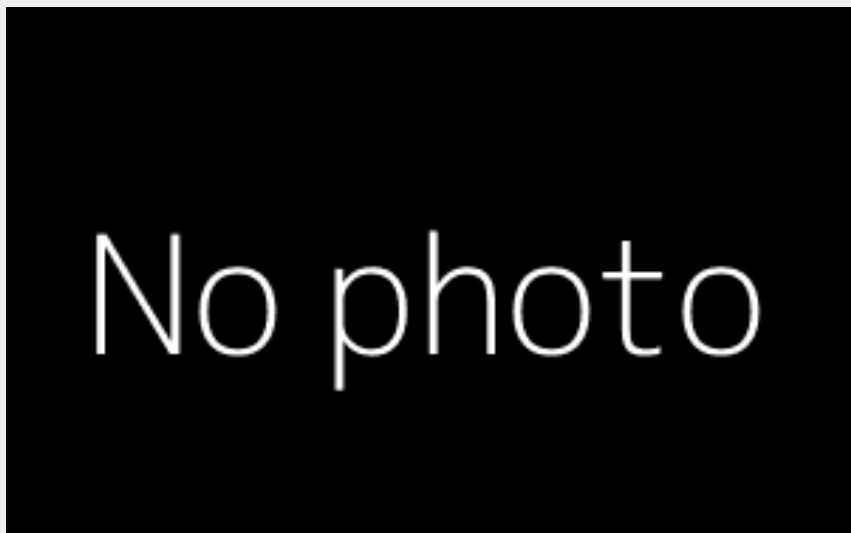


# CLOSED - Promenade gros chêne français et chêne des Mouches



## Useful information

Practice : On foot

Duration : 3 h 30

Length : 9.7 km

Trek ascent : 287 m

Difficulty : Medium

Type : Loop

# Trek

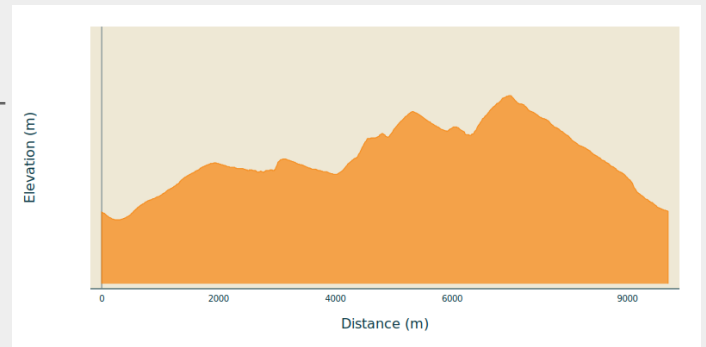
**Departure** : 1 Rue de Germauchamps,  
6830 - Bouillon

**Arrival** : 1 Rue de Germauchamps, 6830 -  
Bouillon

**Markings** : ■ Horizontal rectangle - red

**Cities** : 1. Bouillon

## Altimetric profile



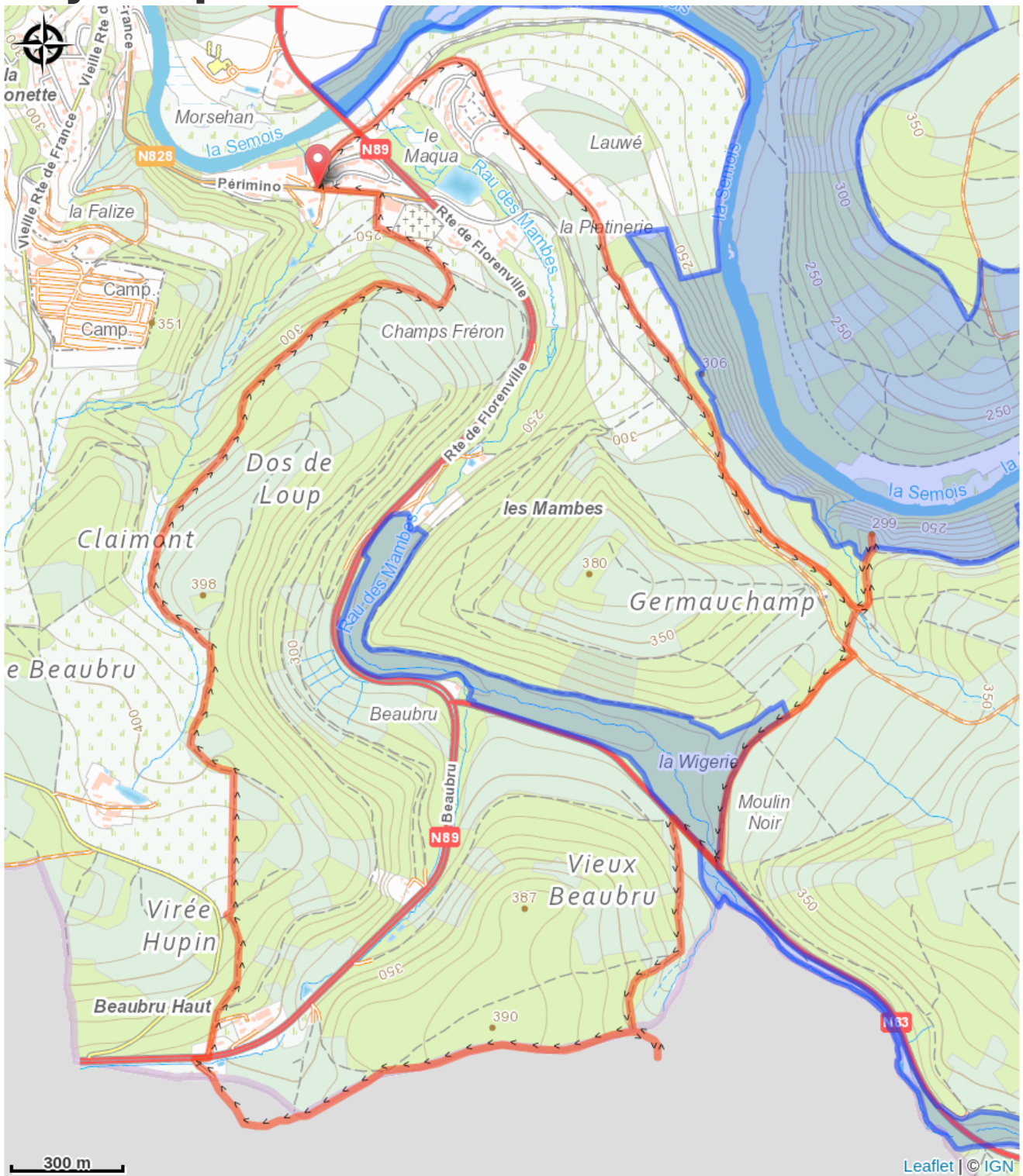
Min elevation 220 m Max elevation 414 m

## **ATTENTION WALK CLOSED FOR THE MOMENT.**

Nice and easy walk to the Charlier viewpoint and among other things to the most famous oak tree in the region, which may date from the 17th century. Nice view around the Ferme des Mouches with the possibility to admire the remarkable oak tree of Les Mouches. The descent from Dos de Loup offers a view to the east of Bouillon.

The most famous oak tree in the Bouillon area is French! It owes its preservation to Belgians who protected it, notably in 1870, when the Prussians, at war with the French, began to cut it down. Then, in 1970, when the effects of the drought almost killed it, a rejuvenation pruning of the dead branches and a pruning gave it a new youth. At the end of the last century, hit by a lightning strike that stripped the bark from the entire length of the trunk and a width of one to two metres, the French put a plant tar on the bast and the oak survived.

# On your path...



# All useful information

# Environmental sensitive areas

Along your trek, you will go through sensitive areas related to the presence of a specific species or environment. In these areas, an appropriate behaviour allows to contribute to their preservation. For detailed information, specific forms are accessible for each area.

## **Bassin de la Semois du Maka à Bouillon**

Sensitivity period:

Contact:

[Biodiversité Wallonie](#)



### **Iles de Grimouti (Bouillon)**

Sensitivity period:

Contact:

[Biodiversité Wallonie](#)

Site of high biological interest

### **La Platinerie (Bouillon)**

Sensitivity period:

Contact:

[Biodiversité Wallonie](#)

Site of high biological interest

### **Noüe de Morsehan (Bouillon)**

Sensitivity period:

Contact:

[Biodiversité Wallonie](#)

Site of high biological interest

### **Basse Semois Orientale**

Sensitivity period:

Contact:

[Biodiversité Wallonie](#)

Accredited nature reserve

## **Platinerie (La)**

Sensitivity period:

Contact:

[Biodiversité Wallonie](#)

State-owned nature reserve