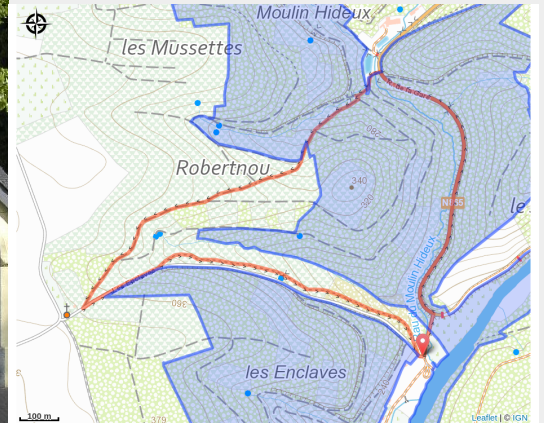


Promenade de la Chapelle de Buhan 54



(Mtpba)



Useful information

Practice : On foot

Length : 3.1 km

Trek ascent : 144 m

Difficulty : Medium

Type : Loop

Trek

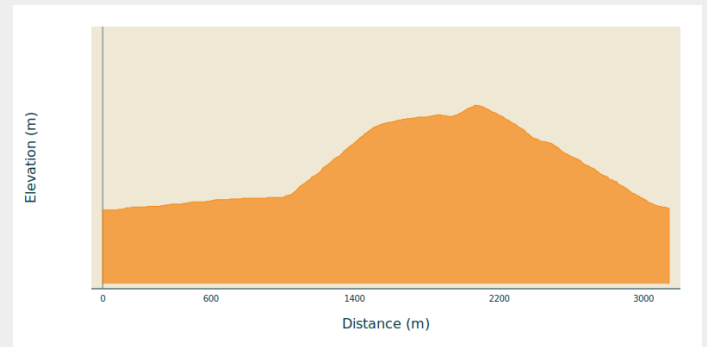
Departure : 6831 - Noirefontaine

Arrival : 6831 - Noirefontaine

Markings : ■ Horizontal rectangle - red

Cities : 1. Bouillon

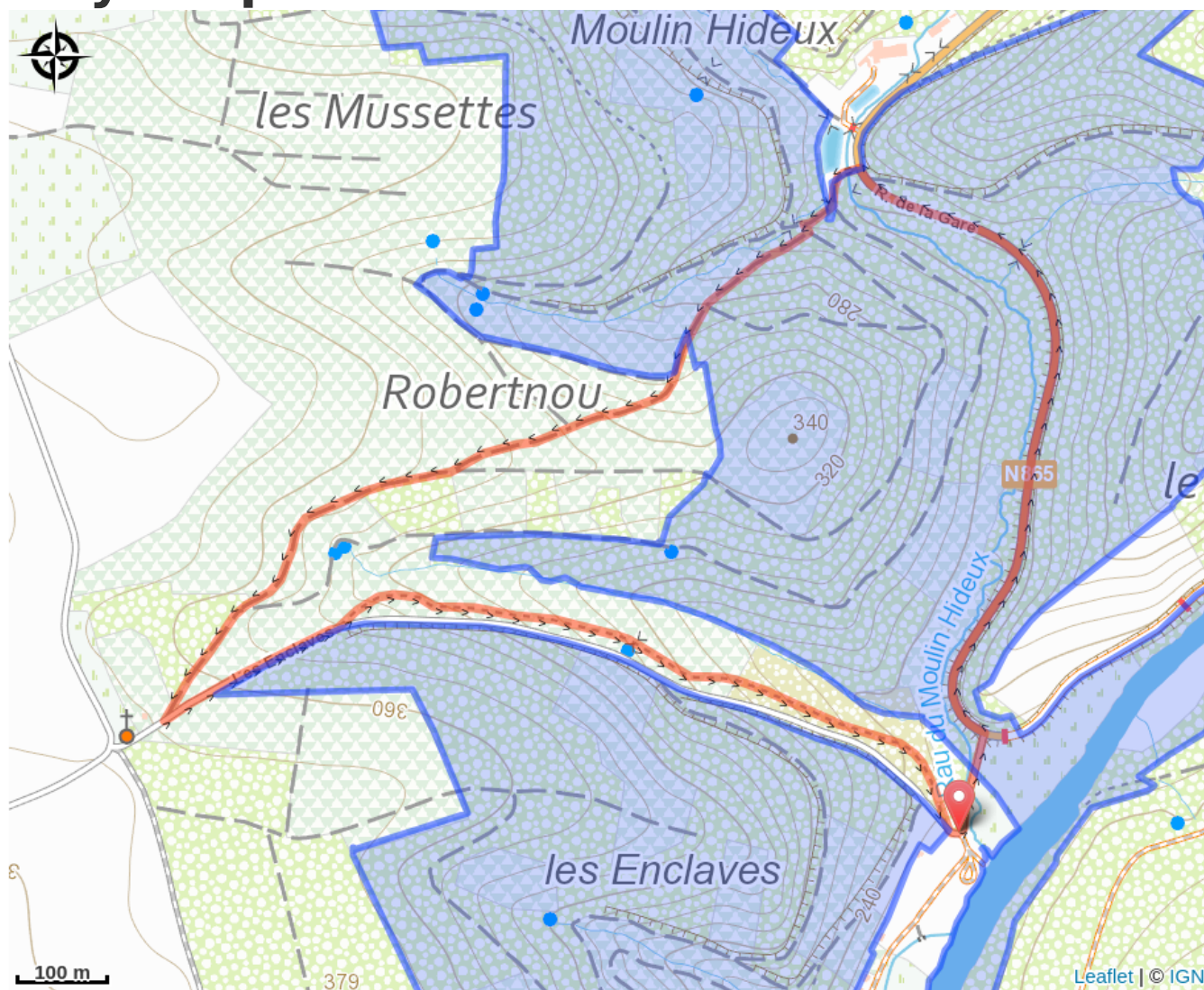
Altimetric profile



Min elevation 226 m Max elevation 368 m

Enjoy a quiet stroll around the Moulin Hideux and not far from the Gué du Han. You can also enjoy a barbecue along the Semois at the Saty barbecue area.

On your path...



All useful information

Environmental sensitive areas

Along your trek, you will go through sensitive areas related to the presence of a specific species or environment. In these areas, an appropriate behaviour allows to contribute to their preservation. For detailed information, specific forms are accessible for each area.

Bassin de la Semois du Maka à Bouillon

Sensitivity period:

Contact:

[Biodiversité Wallonie](#)

