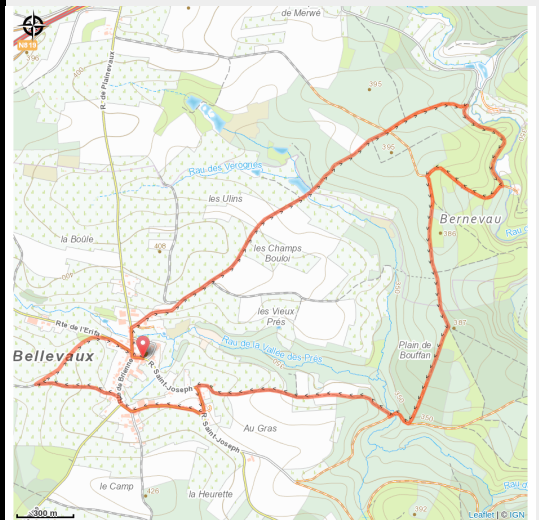



# Promenade des Moulins 56



## Useful information

Practice : On foot

Duration : 2 h

Length : 8.2 km

Trek ascent : 223 m

Difficulty : Easy

Type : Loop

Accessibility : Pushchair

# Trek

**Departure** : 6834 - Bellevaux

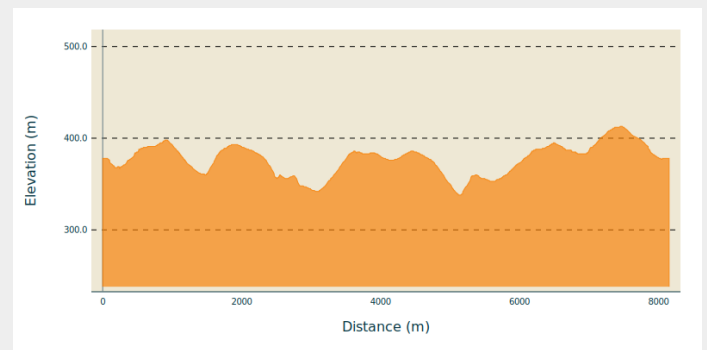
**Arrival** : 6834 - Bellevaux

**Markings** : ■ Horizontal rectangle - red

**Cities** : 1. Bouillon

2. Paliseul

## Altimetric profile



Min elevation 338 m Max elevation 413 m

Suivez la balise rectangle rouge avec le n°18.

Cette très belle promenade est agréable à faire en famille. En grande partie ombragée, elle est idéale par de fortes chaleurs.

# On your path...



# All useful information

## Accessibility

---

Pushchair

# Environmental sensitive areas

Along your trek, you will go through sensitive areas related to the presence of a specific species or environment. In these areas, an appropriate behaviour allows to contribute to their preservation. For detailed information, specific forms are accessible for each area.

## **Prairies humides de Slifays (Paliseul)**

Sensitivity period:

Contact:

[Biodiversité Wallonie](#)

Site of high biological interest

## **Vallée du Ruisseau des Aleines**

Sensitivity period:

Contact:

[Biodiversité Wallonie](#)

