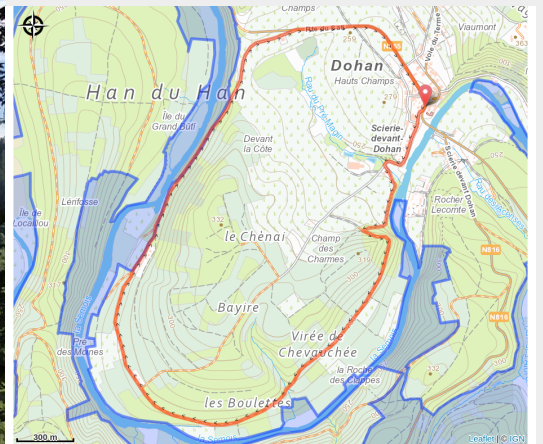


# Promenade de la Chevauchée 41



(MTPBA)



## Useful information

Practice : On foot

Duration : 1 h 30

Length : 6.4 km

Trek ascent : 122 m

Difficulty : Easy

Type : Loop

# Trek

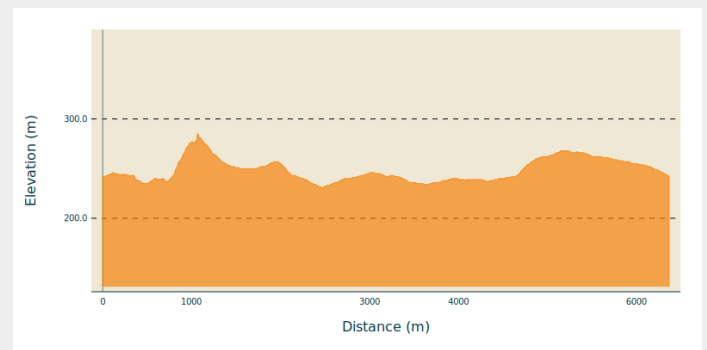
**Departure** : 6836 - Dohan

**Arrival** : 6836 - Dohan

**Markings** : ■ Horizontal rectangle - red

**Cities** : 1. Bouillon

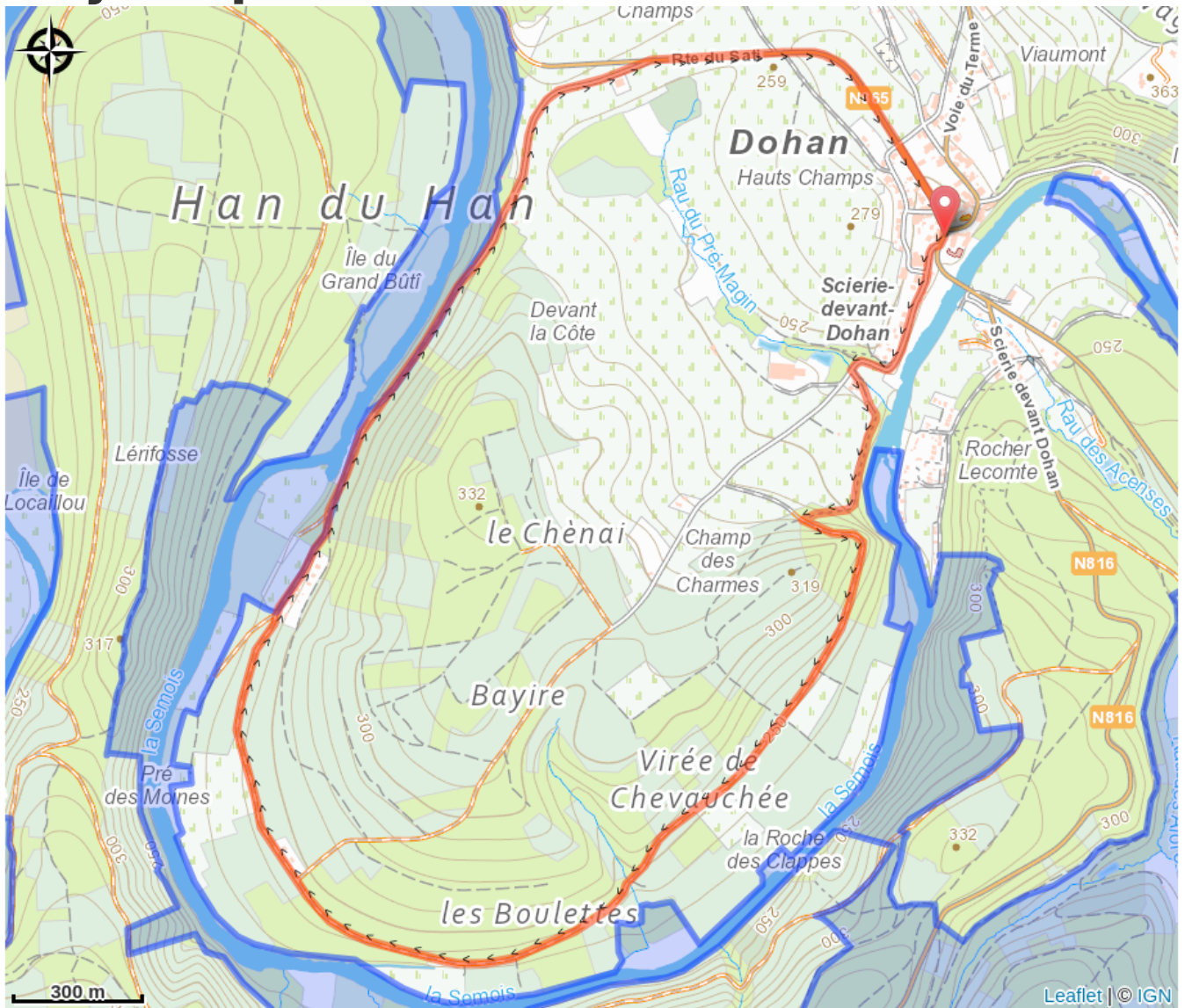
## Altimetric profile



Min elevation 231 m Max elevation 285 m

The circuit follows through the forest the wide meander of the Semois river starting in Dohan. The viewpoint la Schevauchée offers a magnificent view on the village and its bridge. The hike mostly uses paved forest roads and quiet asphalted lanes without much difference in height.

# On your path...



# All useful information

# Environmental sensitive areas

Along your trek, you will go through sensitive areas related to the presence of a specific species or environment. In these areas, an appropriate behaviour allows to contribute to their preservation. For detailed information, specific forms are accessible for each area.

## **Bassin de la Semois du Maka à Bouillon**

Sensitivity period:

Contact:

[Biodiversité Wallonie](#)



### **Forêt alluviale du Pré des Moines (Bouillon)**

Sensitivity period:

Contact:

[Biodiversité Wallonie](#)

Site of high biological interest

### **Forêt alluviale du Champ Touaux (Bouillon)**

Sensitivity period:

Contact:

[Biodiversité Wallonie](#)

Site of high biological interest

### **Noüe de l'île du Grand Buty (Bouillon)**

Sensitivity period:

Contact:

[Biodiversité Wallonie](#)

Site of high biological interest

### **Ruisseau du Pré Magin (Bouillon)**

Sensitivity period:

Contact:

[Biodiversité Wallonie](#)

Site of high biological interest

### **Grand Buty (Noue de l'Île du)**

Sensitivity period:

Contact:

[Biodiversité Wallonie](#)

Wetland of biological interest

### **Basse Semois Orientale**

Sensitivity period:

Contact:

[Biodiversité Wallonie](#)

Accredited nature reserve