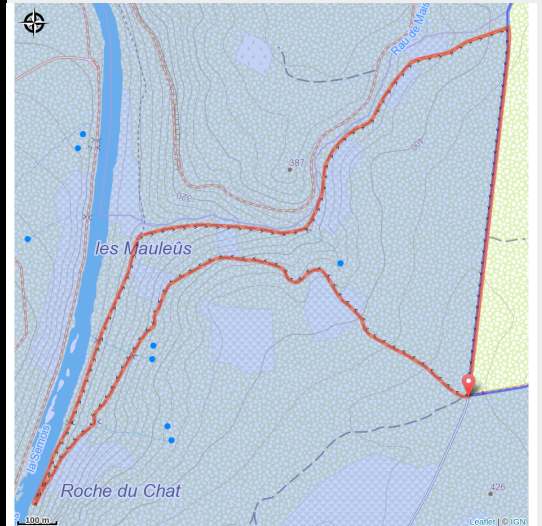


# Les Mauleux



No photo



## Useful information

---

Practice : On foot

---

Length : 4.9 km

---

Trek ascent : 159 m

---

Difficulty : Medium

---

Type : Loop

# Trek

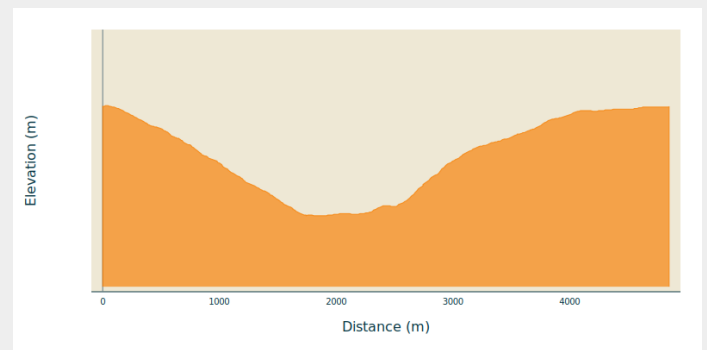
**Departure** : 6824 - Chassepierre

**Arrival** : 6824 - Chassepierre

**Markings** : ■ N1 - Red

**Cities** : 1. Florenville

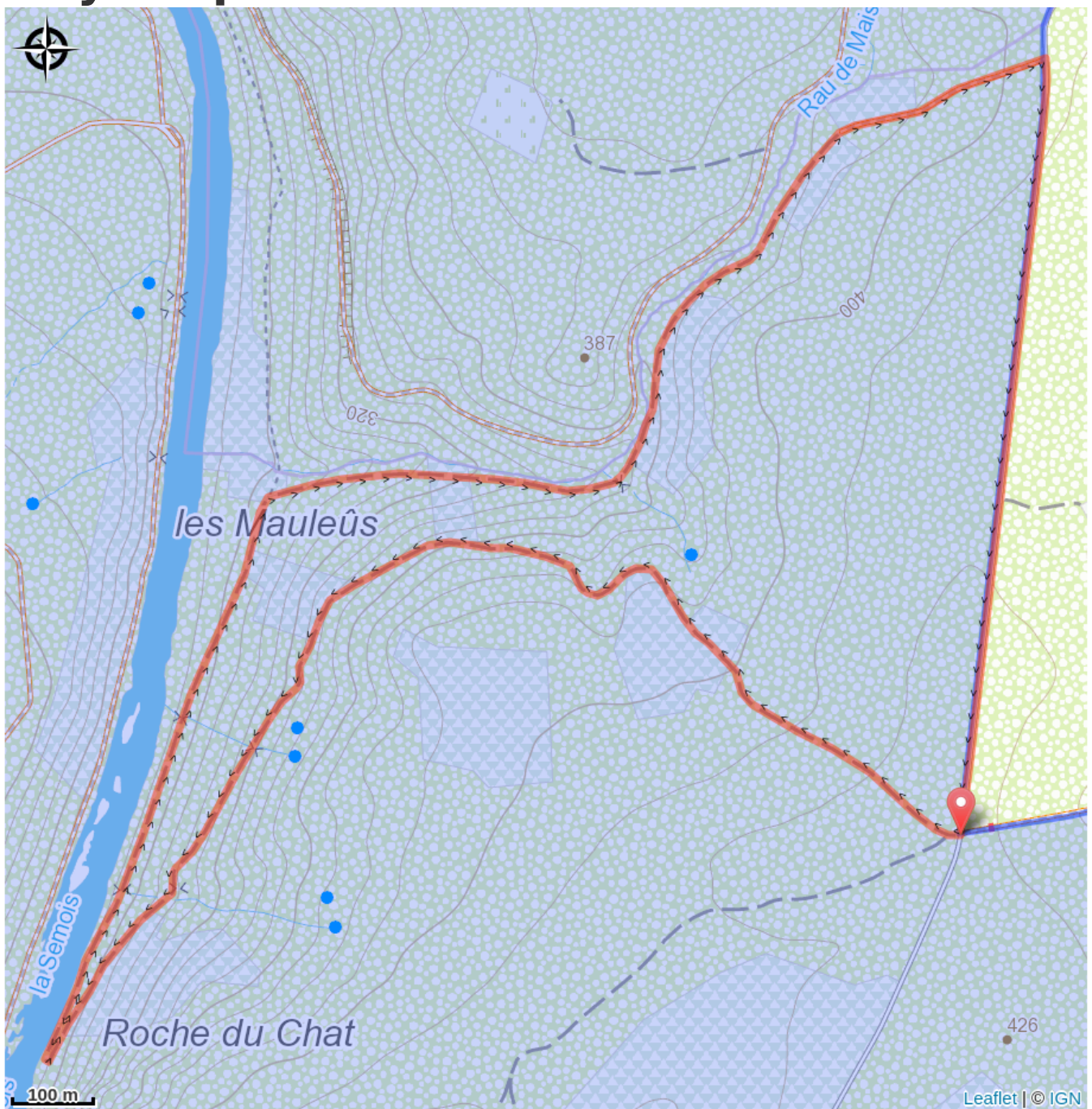
## Altimetric profile



Min elevation 270 m Max elevation 425 m

Depuis le parking des 4 chênes (Épioux), ce parcours longe la Semois dans un cadre boisé remarquable. La montée du retour demandera toutefois un bon effort.

# On your path...



# All useful information

# Environmental sensitive areas

Along your trek, you will go through sensitive areas related to the presence of a specific species or environment. In these areas, an appropriate behaviour allows to contribute to their preservation. For detailed information, specific forms are accessible for each area.

## **Bassin de la Semois de Florenville à Auby**

Sensitivity period:

Contact:

[Biodiversité Wallonie](#)

