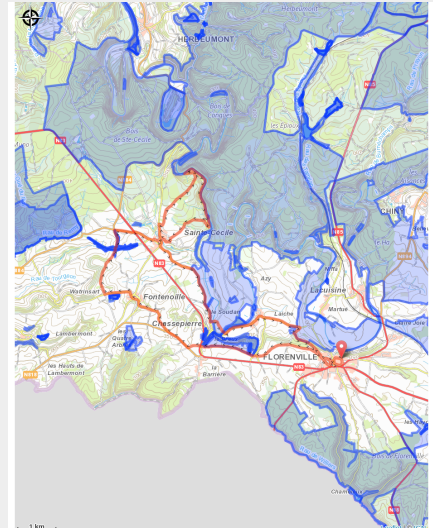



## Circuit VTT vert 2



### Useful information

---

Practice : Mountain bike

---

Length : 25.5 km

---

Trek ascent : 402 m

---

Difficulty : Easy

---

Type : Loop

# Trek

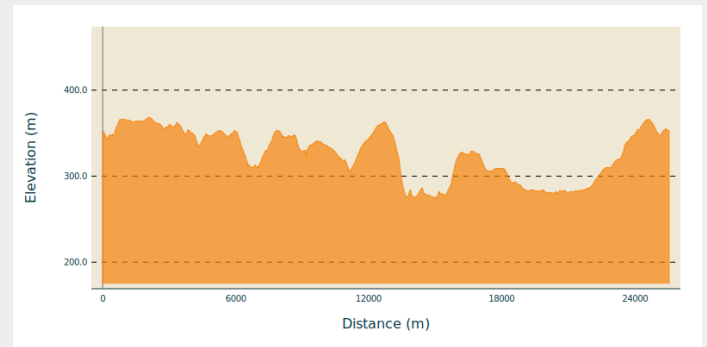
**Departure** : Esplanade du Panorama,  
6820 - Florenville

**Arrival** : Esplanade du Panorama, 6820 -  
Florenville

**Markings** : 🟡 N3 - Green

**Cities** : 1. Florenville

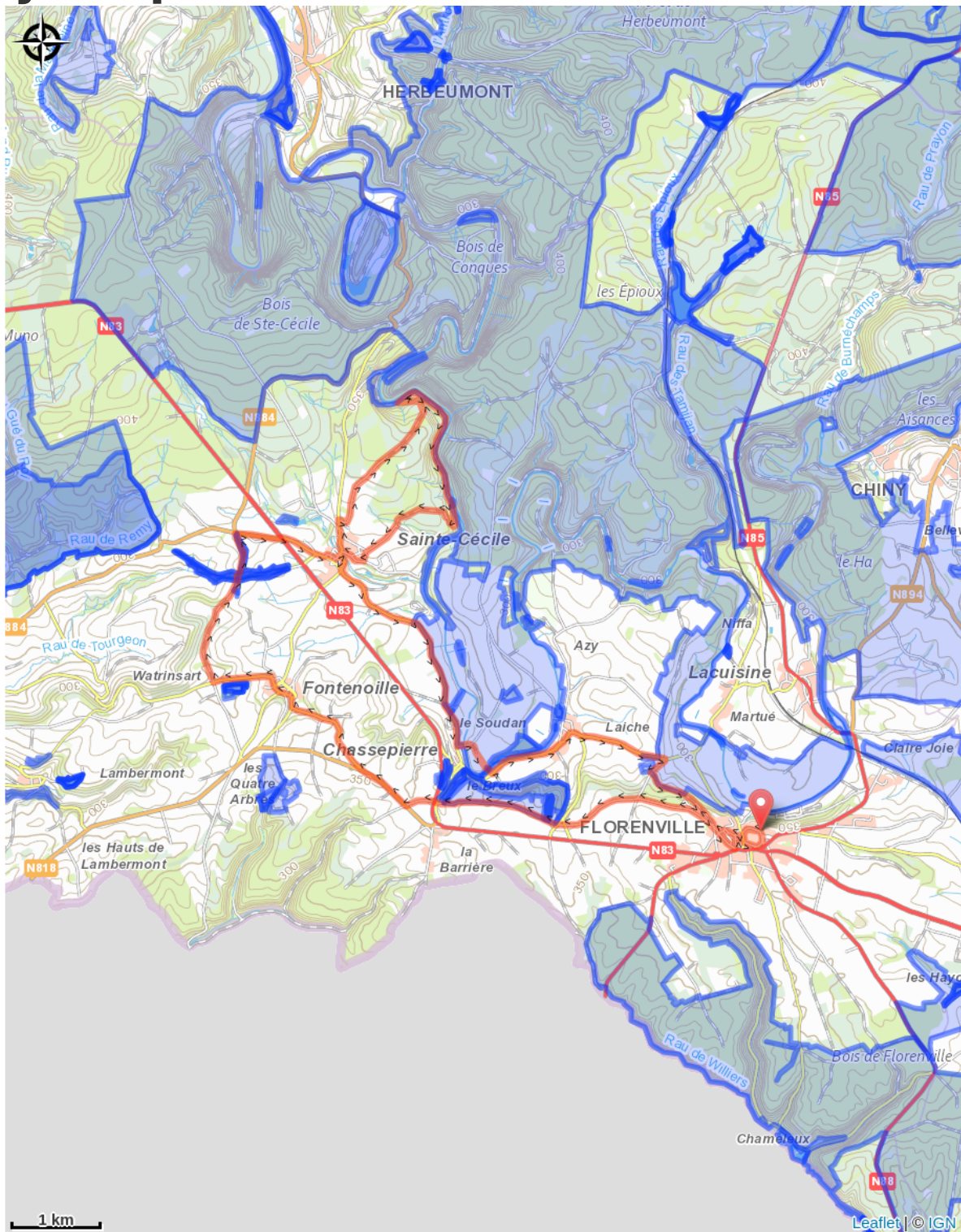
## Altimetric profile



Min elevation 275 m Max elevation 368 m

Promenade vers le village de Chassepierre.

# On your path...



# All useful information

# Environmental sensitive areas

Along your trek, you will go through sensitive areas related to the presence of a specific species or environment. In these areas, an appropriate behaviour allows to contribute to their preservation. For detailed information, specific forms are accessible for each area.

## **Bassin de la Semois de Florenville à Auby**

Sensitivity period:

Contact:

[Biodiversité Wallonie](#)



### **Aulnaie de l'étang de Sainte-Cécile (Florenville)**

Sensitivity period:

Contact:

[Biodiversité Wallonie](#)

Site of high biological interest

### **Noue de Florenville (Florenville)**

Sensitivity period:

Contact:

[Biodiversité Wallonie](#)

Site of high biological interest

### **Bois du Chauffour (Florenville)**

Sensitivity period:

Contact:

[Biodiversité Wallonie](#)

Site of high biological interest

### **Carrière du Panorama (Florenville)**

Sensitivity period:

Contact:

[Biodiversité Wallonie](#)

Site of high biological interest

### **Carrière 'Sur les Himans' (Florenville)**

Sensitivity period:

Contact:

[Biodiversité Wallonie](#)

Site of high biological interest

### **Côte du point de vue de Chassepierre (Florenville)**

Sensitivity period:

Contact:

[Biodiversité Wallonie](#)

Site of high biological interest

### **Forêt alluviale de Relogne (Florenville; )**

Sensitivity period:

Contact:

[Biodiversité Wallonie](#)

Site of high biological interest

### **Forêt alluviale du Breu (Florenville)**

Sensitivity period:

Contact:

[Biodiversité Wallonie](#)

Site of high biological interest

### **Ile de Sainte-Cécile (Florenville)**

Sensitivity period:

Contact:

[Biodiversité Wallonie](#)

Site of high biological interest

### **Iles de Laiche (Florenville)**

Sensitivity period:

Contact:

[Biodiversité Wallonie](#)

Site of high biological interest

### **La Ficherulle (Florenville)**

Sensitivity period:

Contact:

[Biodiversité Wallonie](#)

Site of high biological interest

### **La Semois en aval de Chassepierre (Florenville)**

Sensitivity period:

Contact:

[Biodiversité Wallonie](#)

Site of high biological interest

### **La Semois à Laîche (Florenville)**

Sensitivity period:

Contact:

[Biodiversité Wallonie](#)

Site of high biological interest

### **Les Paquis (Florenville)**

Sensitivity period:

Contact:

[Biodiversité Wallonie](#)

Site of high biological interest

## **Rembufa (Florenville)**

Sensitivity period:

Contact:

[Biodiversité Wallonie](#)

Site of high biological interest

## **Cote sous le Point de Vue de Chassepierre**

Sensitivity period:

Contact:

[Biodiversité Wallonie](#)

State-owned nature reserve

## **La Ficherulle**

Sensitivity period:

Contact:

[Biodiversité Wallonie](#)

State-owned nature reserve

## **Sirre (La)**

Sensitivity period:

Contact:

[Biodiversité Wallonie](#)

State-owned nature reserve