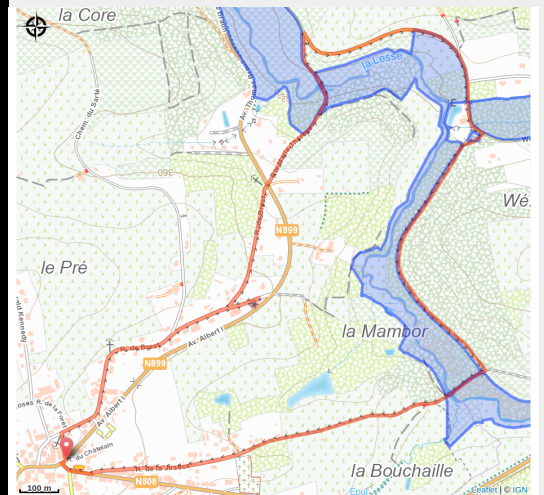


Maissin : des Ponts Stez Marie et de la Justice



No photo



Useful information

Practice : On foot

Duration : 1 h 15

Length : 4.5 km

Trek ascent : 83 m

Difficulty : Easy

Type : Loop

Accessibility : Pushchair

Trek

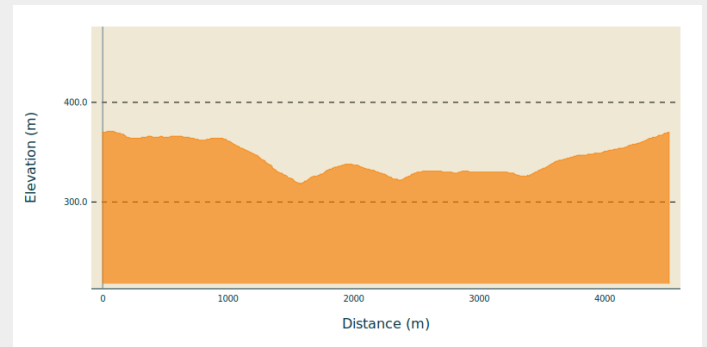
Departure : 6852 - Maissin

Arrival : 6852 - Maissin

Markings : ■ Vertical rectangle - Blue

Cities : 1. Paliseul

Altimetric profile

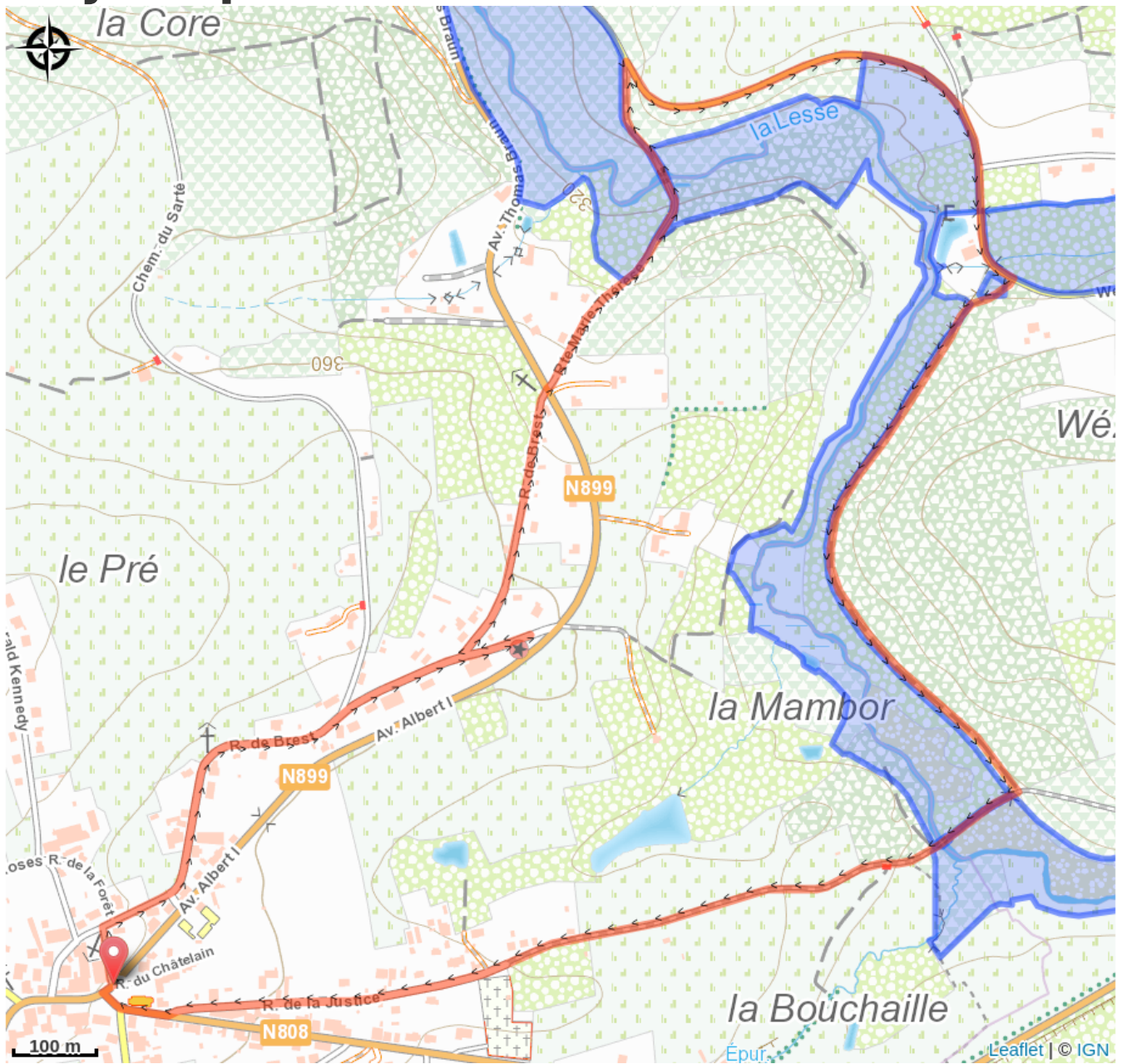


Min elevation 318 m Max elevation 371 m

Nice walk to discover the magnificent Marie Thérèse Bridge (17th century) and the Justice Bridge (19th century). The Pont de la Justice offers a lovely relaxing lawn for a picnic and for children to play by the water. Most of the walk is on small asphalt roads (about 3 km). The paths are beautiful, accessible with a sports buggy (in dry weather). The murmur of the Lesse will accompany you for a while.

Translated with www.DeepL.com/Translator (free version)

On your path...



All useful information

Accessibility

Pushchair

Environmental sensitive areas

Along your trek, you will go through sensitive areas related to the presence of a specific species or environment. In these areas, an appropriate behaviour allows to contribute to their preservation. For detailed information, specific forms are accessible for each area.

Haute-Lesse

Sensitivity period:

Contact:

[Biodiversité Wallonie](#)



Vallée de la Lesse ardennaise de Recogne à Halma (Daverdisse; Libin; Paliseul)

Sensitivity period:

Contact:

[Biodiversité Wallonie](#)

Site of high biological interest