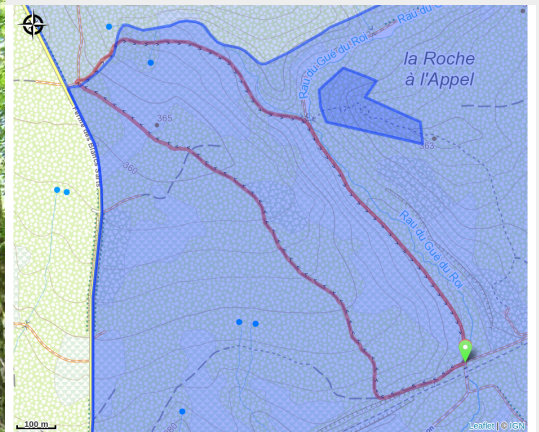


# Voie des Sarts



(Laurence Lecuivre)



## Useful information

Practice : On foot

Length : 3.1 km

Trek ascent : 101 m

Difficulty : Medium

Type : Loop

# Trek

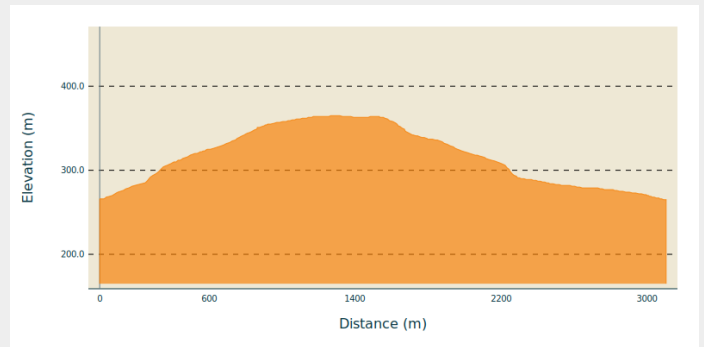
**Departure** : 6820 - Muno

**Arrival** : 6820 - Muno

**Markings** : ■ N1 - Red

**Cities** : 1. Florenville

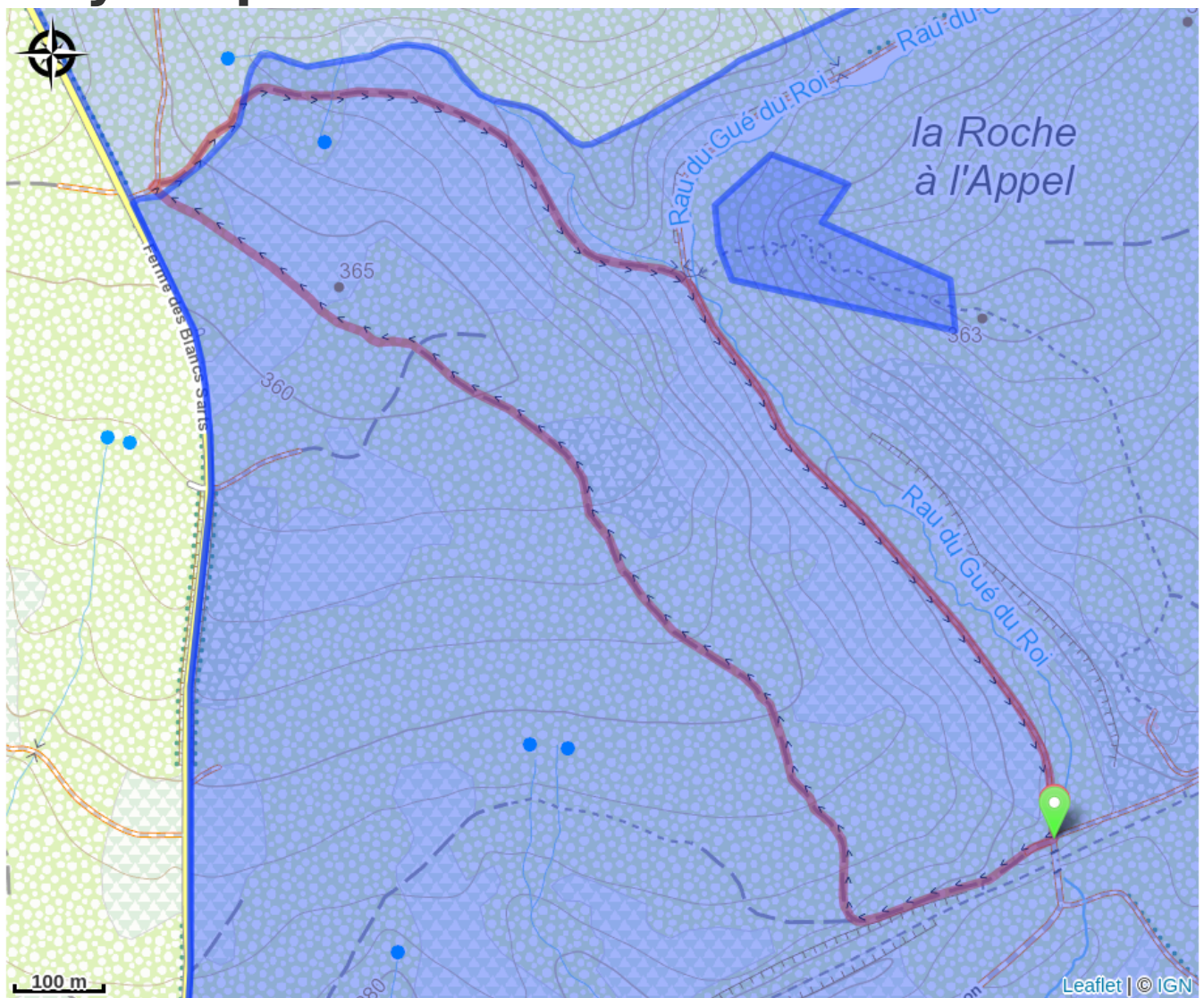
## Altimetric profile



Min elevation 265 m Max elevation 365 m

Petite balade forestière au départ de Muno, menant jusqu'au pont des Roches à travers un cadre naturel apaisant.

# On your path...



# All useful information

# Environmental sensitive areas

Along your trek, you will go through sensitive areas related to the presence of a specific species or environment. In these areas, an appropriate behaviour allows to contribute to their preservation. For detailed information, specific forms are accessible for each area.

## Forêts de Muno

Sensitivity period:

Contact:

[Biodiversité Wallonie](#)



## La Roche à l'Appel (Florenville)

Sensitivity period:

Contact:

[Biodiversité Wallonie](#)

Site of high biological interest

## Roche a l'Appel

Sensitivity period:

Contact:

[Biodiversité Wallonie](#)

State-owned nature reserve