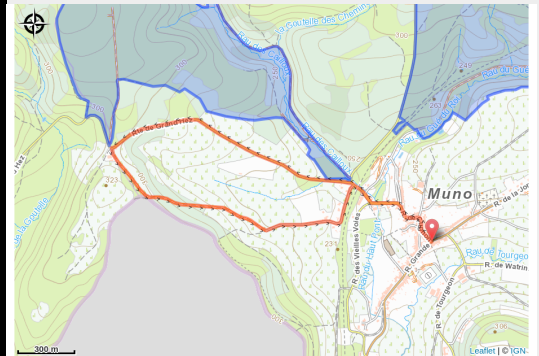


# Grand-Hez



No photo



## Useful information

---

Practice : On foot

---

Length : 4.3 km

---

Trek ascent : 106 m

---

Difficulty : Easy

---

Type : Loop

# Trek

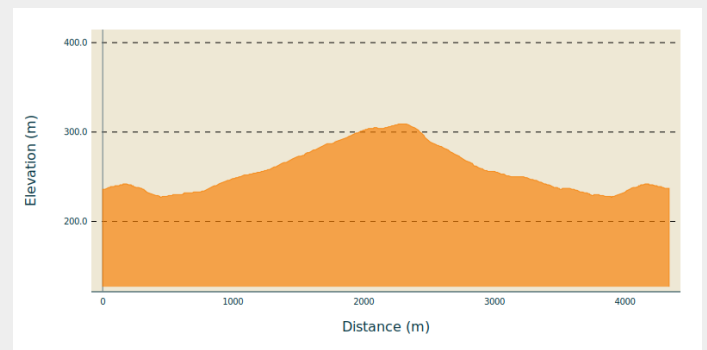
**Departure** : Rue de l'Enfer, 6820 - Muno

**Arrival** : Rue de l'Enfer, 6820 - Muno

**Markings** : ■ N1 - Red

**Cities** : 1. Florenville

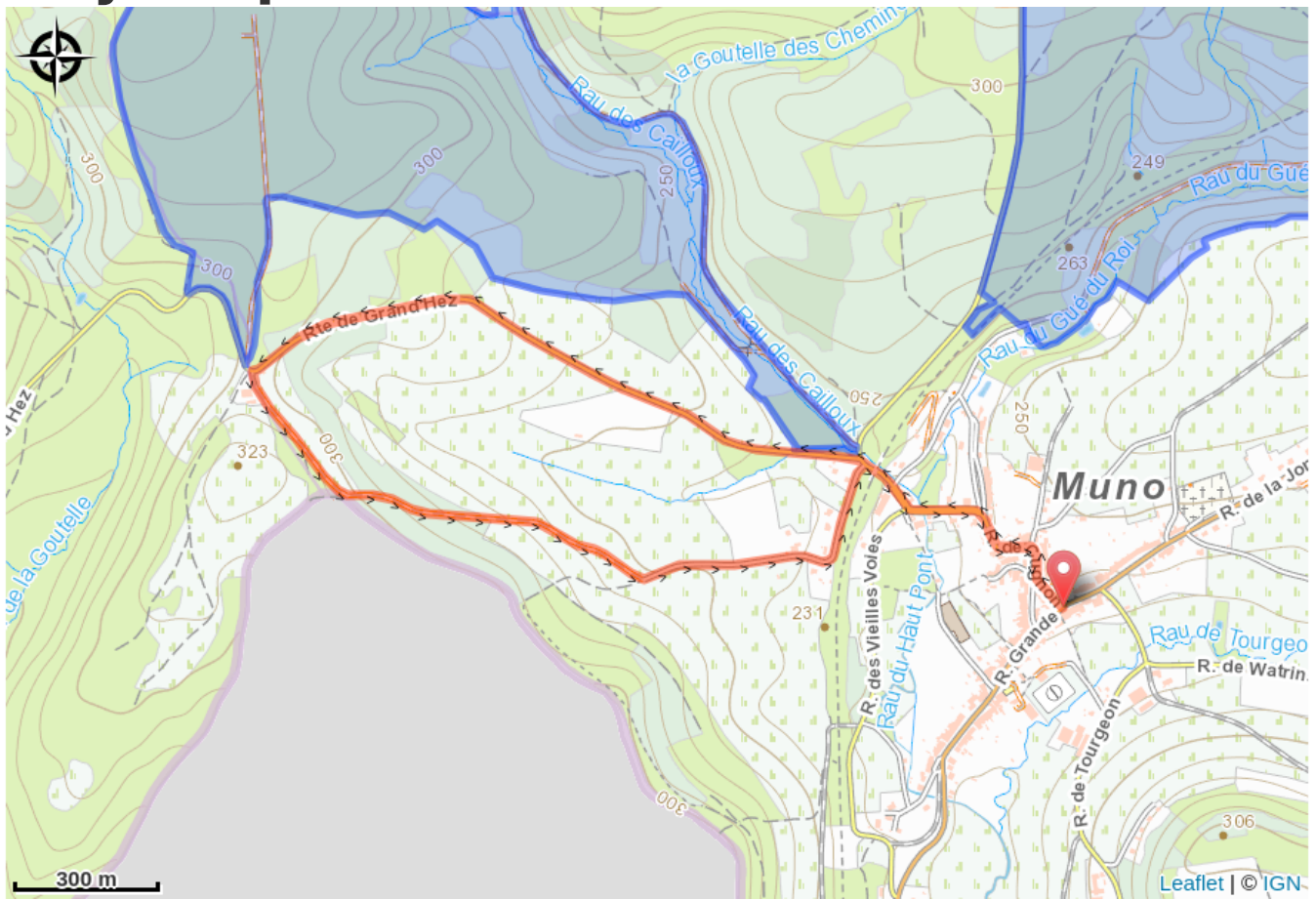
## Altimetric profile



Min elevation 227 m Max elevation 309 m

Facile et agréable, ce parcours vous invite à découvrir les abords du village de Muno dans un environnement préservé, propice au calme et à la sérénité.

# On your path...



# All useful information

# Environmental sensitive areas

Along your trek, you will go through sensitive areas related to the presence of a specific species or environment. In these areas, an appropriate behaviour allows to contribute to their preservation. For detailed information, specific forms are accessible for each area.

## **Forêts de Muno**

Sensitivity period:

Contact:

[Biodiversité Wallonie](#)



## **La Roche à l'Appel (Florenville)**

Sensitivity period:

Contact:

[Biodiversité Wallonie](#)

Site of high biological interest

## **Ferme de Grand-Hez Haut (Bouillon; Florenville)**

Sensitivity period:

Contact:

[Biodiversité Wallonie](#)

Site of high biological interest