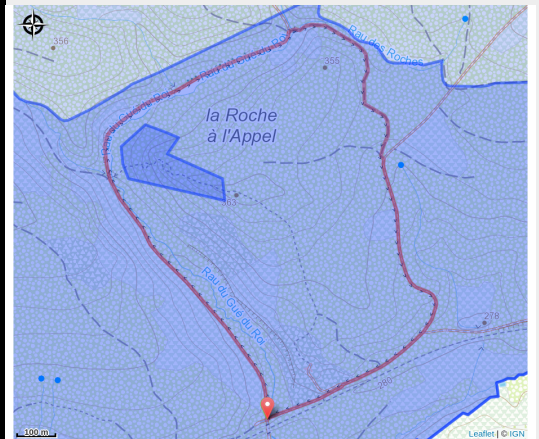


# Gué du Roy



No photo



## Useful information

---

Practice : On foot

---

Length : 3.1 km

---

Trek ascent : 75 m

---

Difficulty : Easy

---

Type : Loop

# Trek

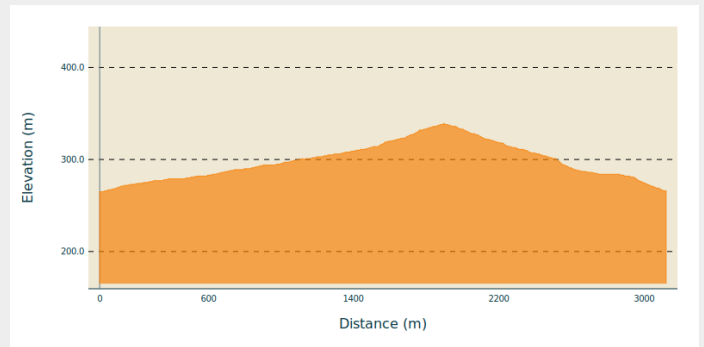
**Departure** : 6820 - Muno

**Arrival** : 6820 - Muno

**Markings** : ■ N1 - Yellow

**Cities** : 1. Florenville

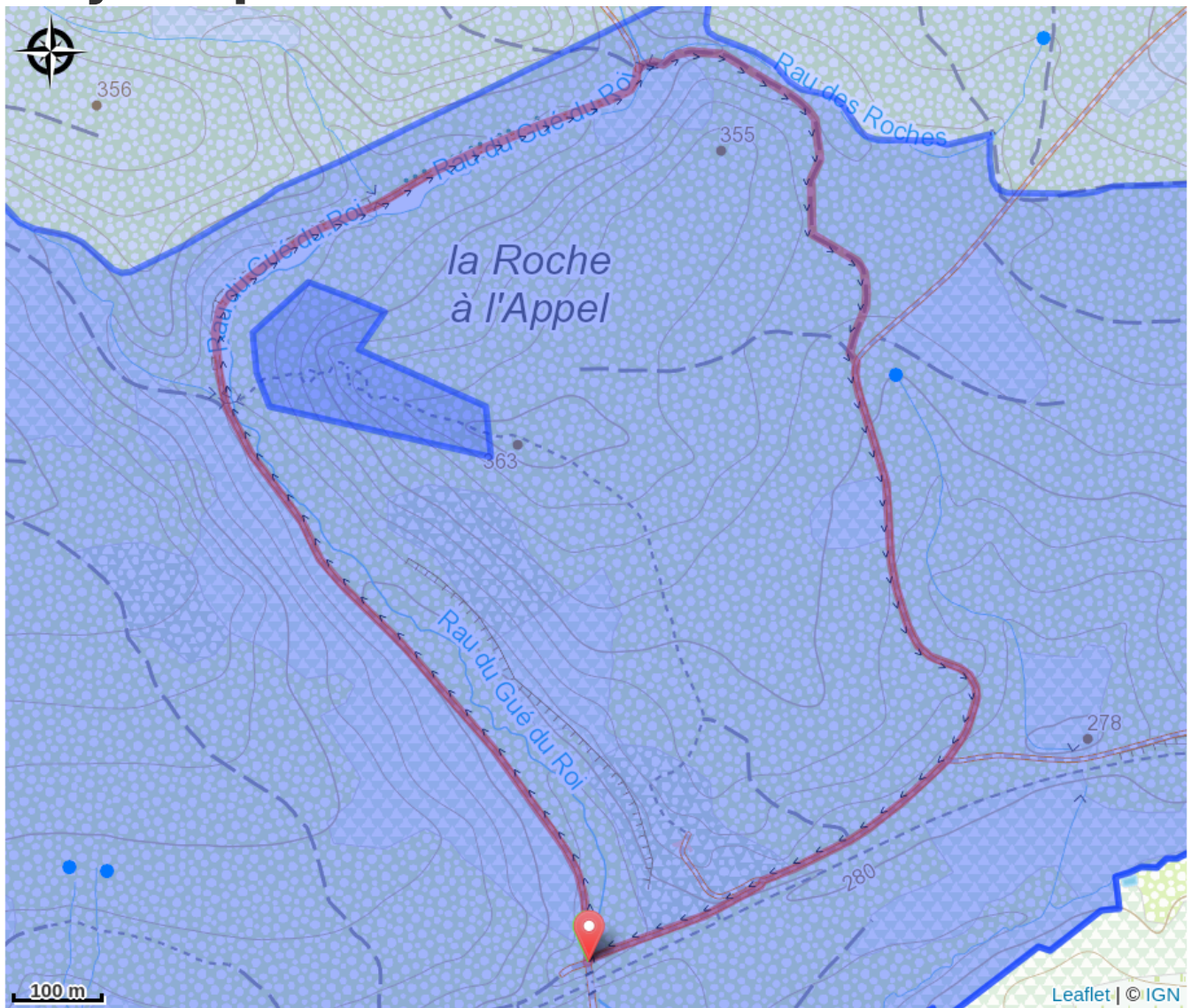
## Altimetric profile



Min elevation 265 m Max elevation 339 m

Cette petite balade en forêt dévoile un cadre naturel préservé. À proximité, le ruisseau des Roches apporte une touche paisible, idéale pour se laisser rêver.

# On your path...



# All useful information

# Environmental sensitive areas

Along your trek, you will go through sensitive areas related to the presence of a specific species or environment. In these areas, an appropriate behaviour allows to contribute to their preservation. For detailed information, specific forms are accessible for each area.

## Forêts de Muno

Sensitivity period:

Contact:

[Biodiversité Wallonie](#)



## La Roche à l'Appel (Florenville)

Sensitivity period:

Contact:

[Biodiversité Wallonie](#)

Site of high biological interest

## Roche a l'Appel

Sensitivity period:

Contact:

[Biodiversité Wallonie](#)

State-owned nature reserve