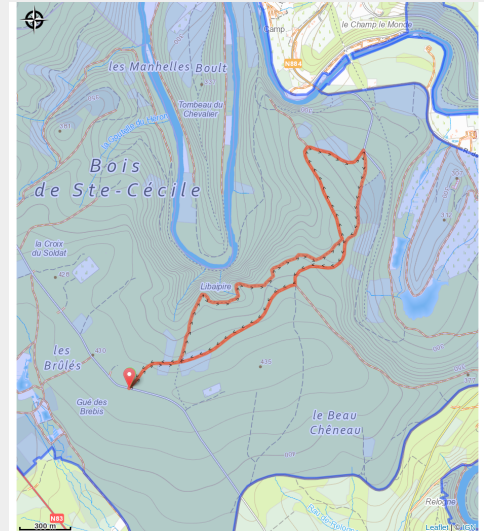


# Tombeau du Chevalier



(Michel Laurent/La Lorraine Gaumaise)



## Useful information

---

Practice : On foot

---

Length : 5.3 km

---

Trek ascent : 146 m

---

Difficulty : Medium

---

Type : Loop

# Trek

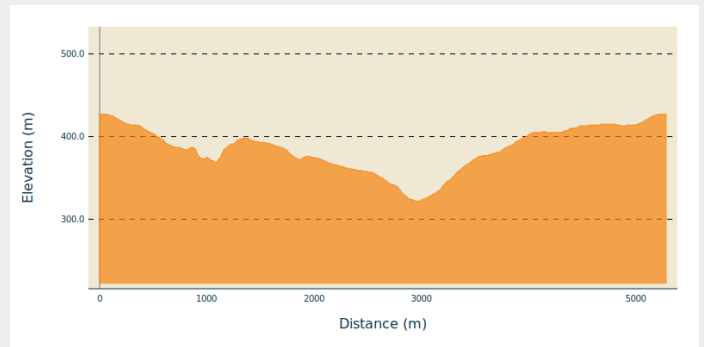
**Departure** : 6820 - Sainte-Cécile

**Arrival** : 6820 - Sainte-Cécile

**Markings** : ■ N1 (Pedestrian) - Green

**Cities** : 1. Florenville

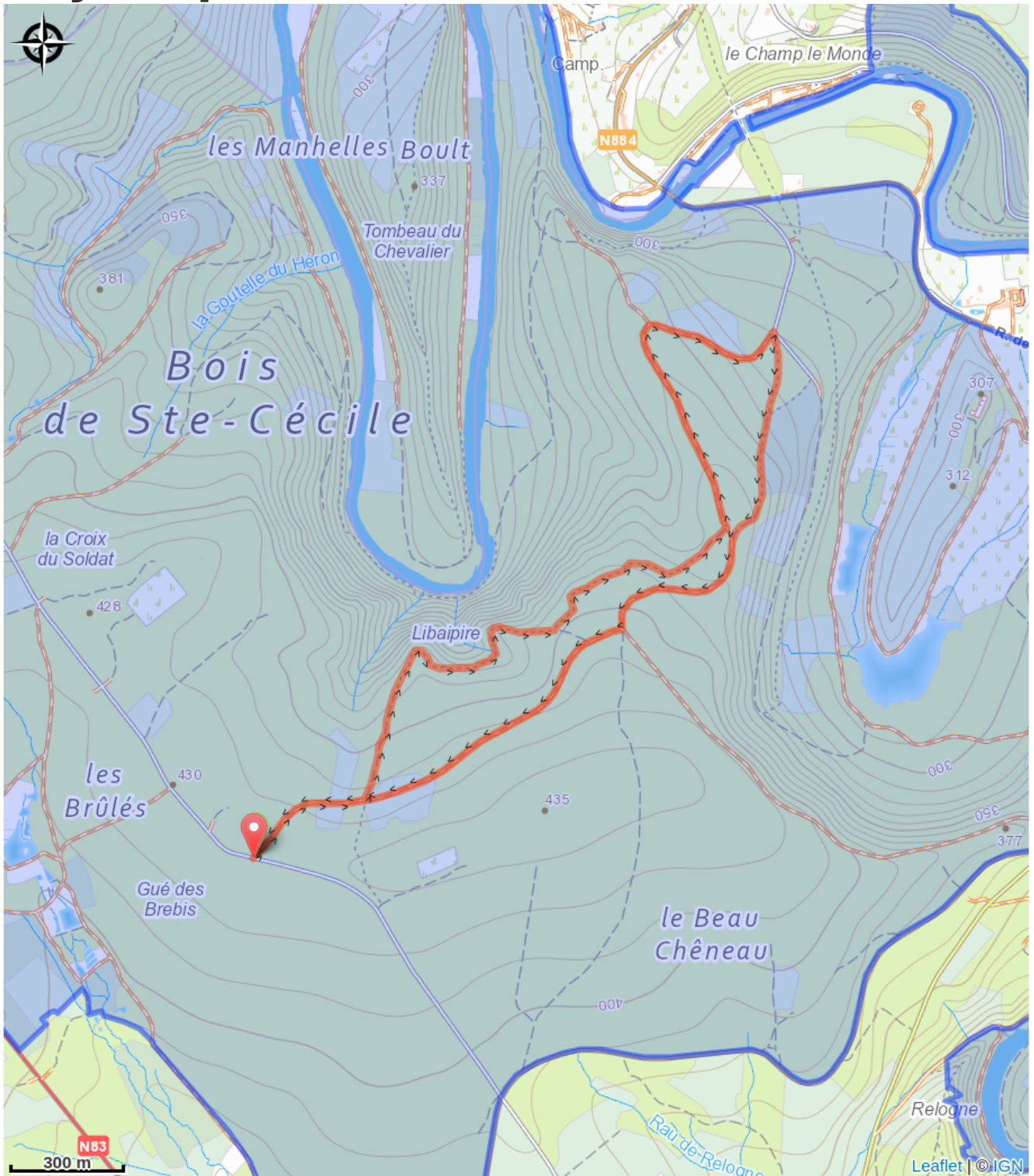
## Altimetric profile



Min elevation 322 m Max elevation 427 m

.Cette magnifique promenade non loin de Sainte-Cécile vous emmène en pleine forêt à la découverte de points de vue exceptionnels, dont celui de l'îbépire. Prévoir de bonnes chaussures de marche.

# On your path...



# All useful information

# Environmental sensitive areas

Along your trek, you will go through sensitive areas related to the presence of a specific species or environment. In these areas, an appropriate behaviour allows to contribute to their preservation. For detailed information, specific forms are accessible for each area.

## **Bassin de la Semois de Florenville à Auby**

Sensitivity period:

Contact:

[Biodiversité Wallonie](#)

