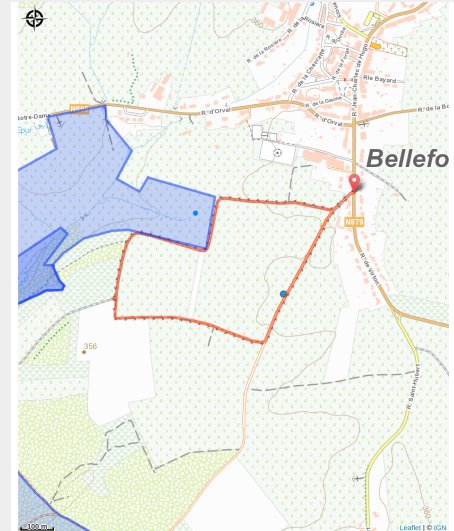


# Le Tour des Tagettes



(MTG)



## Useful information

---

Practice : On foot

---

Length : 2.3 km

---

Trek ascent : 12 m

---

Difficulty : Easy

---

Type : Loop

# Trek

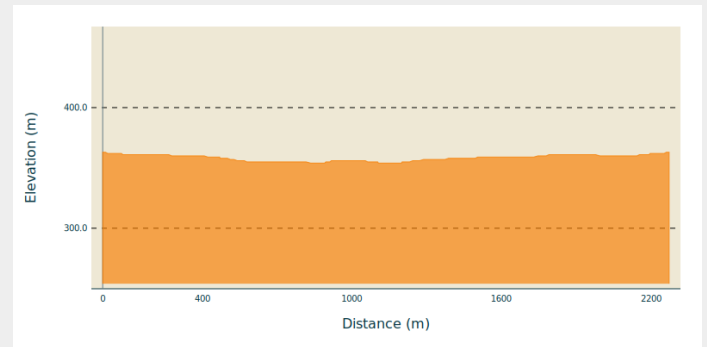
**Departure** : Rue de Virton, 6730 - Bellefontaine

**Arrival** : Rue de Virton, 6730 - Bellefontaine

**Markings** : ■ Horizontal rectangle - Green

**Cities** : 1. Tintigny

## Altimetric profile

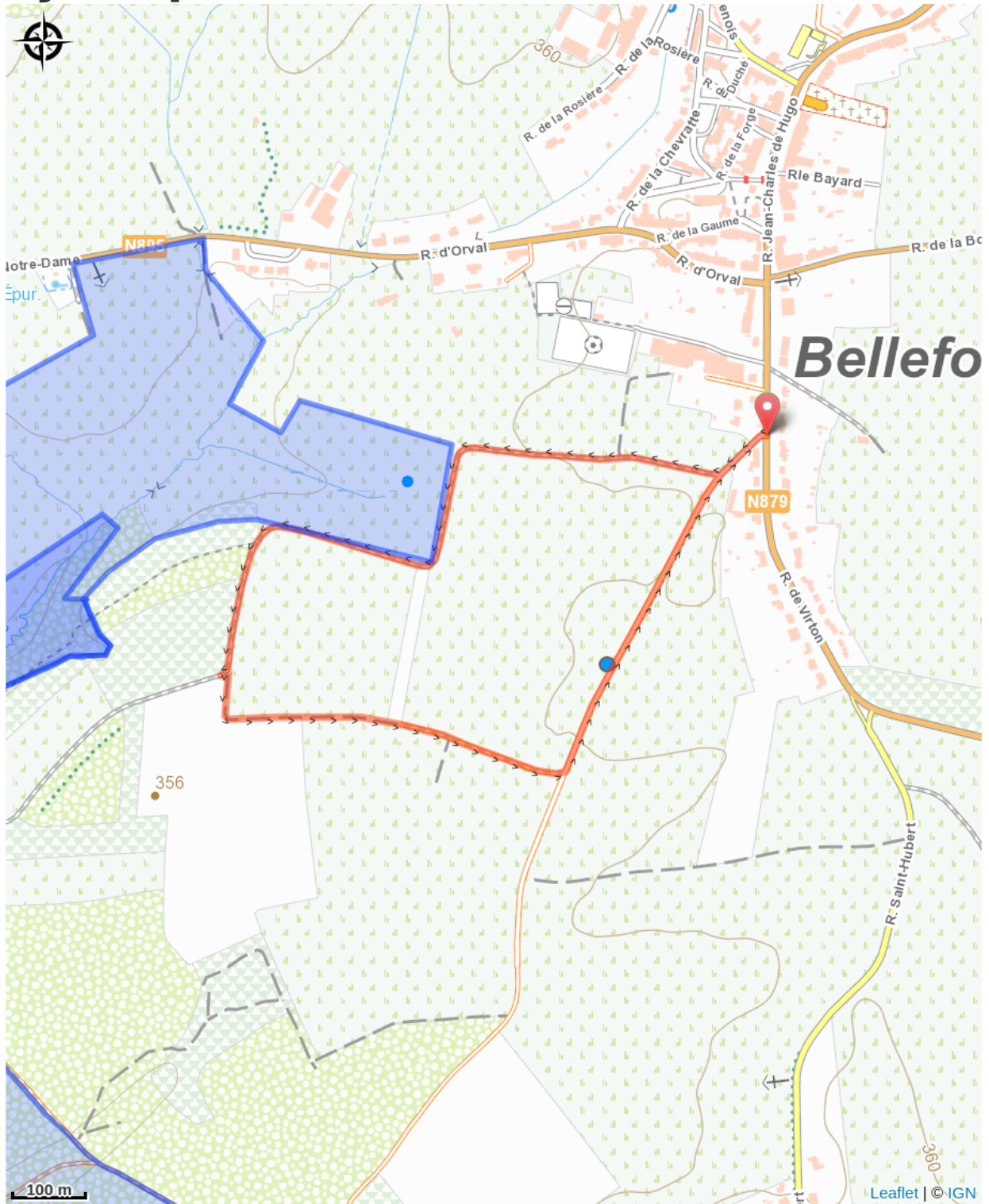


Min elevation 354 m Max elevation 363 m

Welcome to the locality of the Tour des Tagettes. Although the exact origin of this name is not known, there are some theories on the subject. The most likely suggests that the word "Tour" was originally "Cour" meaning a home in Roman times. The word would have evolved over the centuries. When it comes to the "des Tagettes" part, it's more complicated. It could be a family name or a nickname, but this is just a theory and has not yet been proven. The Tour des Tagettes therefore maintains all its mystery...

Want more? Find this walk in our folder " The Bucolic Walks" to be discovered in our GaumeShop!

# On your path...



# All useful information

# Environmental sensitive areas

Along your trek, you will go through sensitive areas related to the presence of a specific species or environment. In these areas, an appropriate behaviour allows to contribute to their preservation. For detailed information, specific forms are accessible for each area.

## **Bassin supérieur de la Chevratte**

Sensitivity period:

Contact:

[Biodiversité Wallonie](#)



## **Vallée de la Chevratte (Meix-devant-Virton; Tintigny)**

Sensitivity period:

Contact:

[Biodiversité Wallonie](#)

Site of high biological interest

## **Bassin de la Chevratte**

Sensitivity period:

Contact:

[Biodiversité Wallonie](#)

State-owned nature reserve