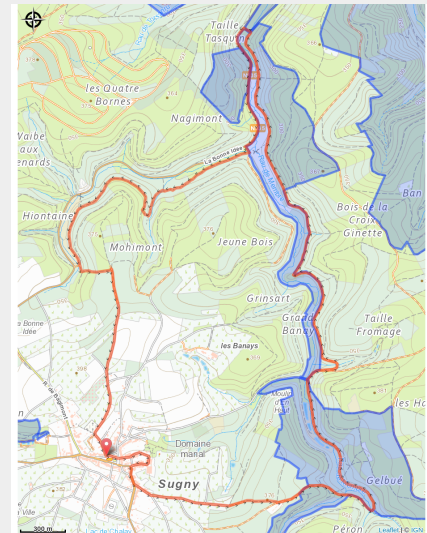


# Promenade de l'Ermite



(MTPBA)



## Useful information

---

Practice : On foot

---

Duration : 2 h 30

---

Length : 11.2 km

---

Trek ascent : 249 m

---

Difficulty : Medium

---

Type : Loop

# Trek

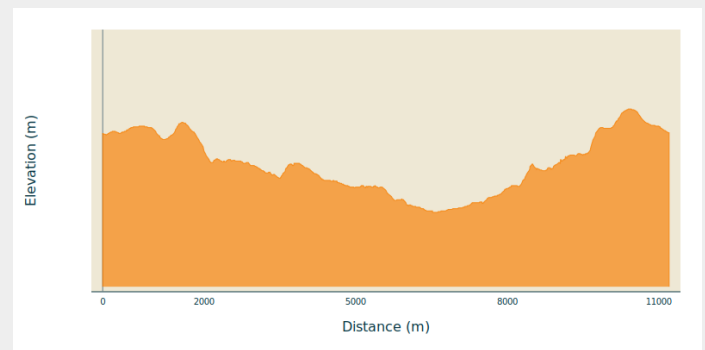
**Departure** : 5550 - Sugny

**Arrival** : 5550 - Sugny

**Markings** : ■ Horizontal rectangle - Blue

**Cities** : 1. Vresse-sur-Semois

## Altimetric profile



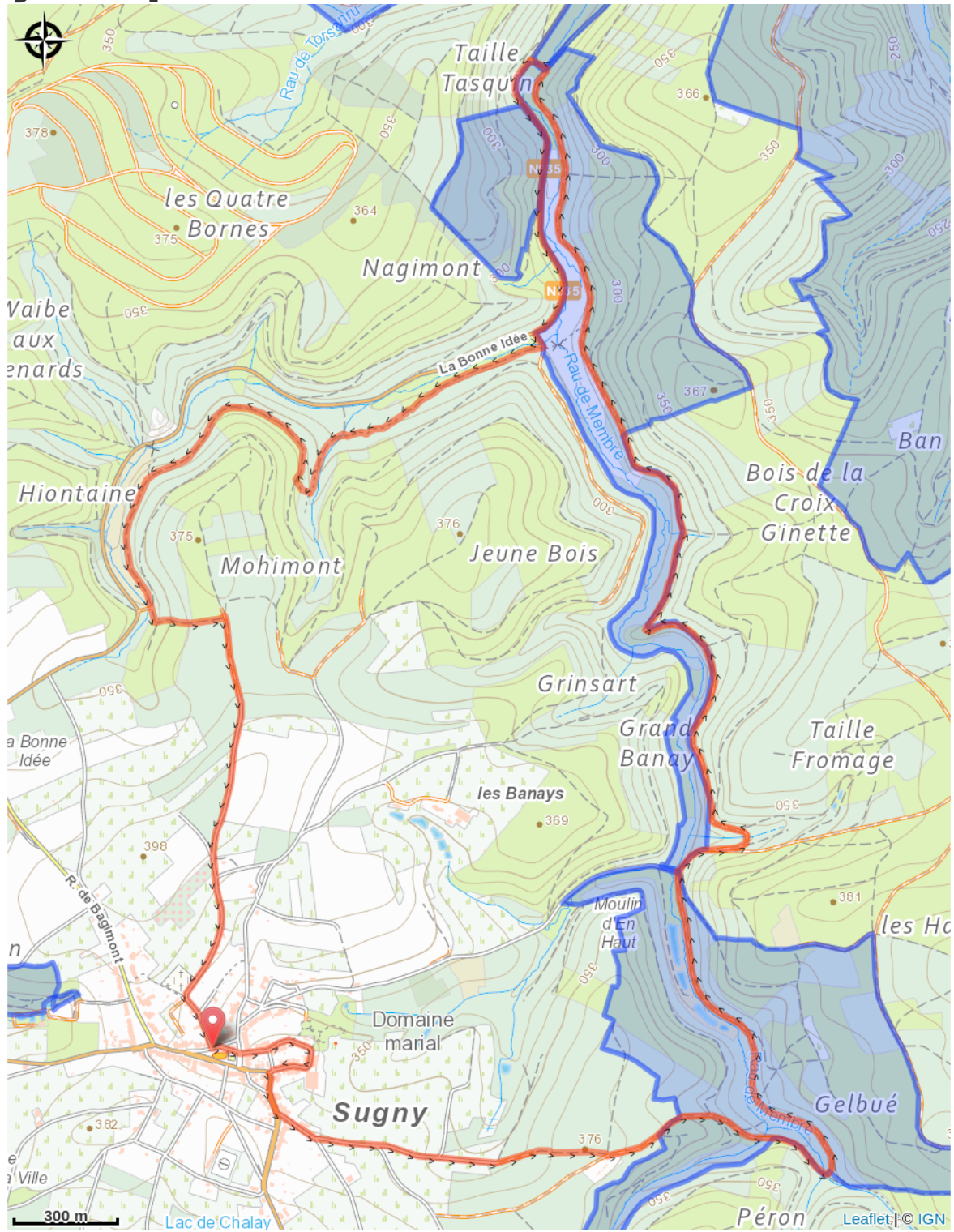
Min elevation 255 m Max elevation 394 m

The first part of the walk is marked by scattered sculptures and educational panels about the forest. You will also discover a reconstructed forest workers' hut. Two covered picnic areas provide the opportunity to take a break halfway through the hike.

Further on you can see the result of the beaver's work; the walk is partly diverted via the road to avoid the flooded area.

On the way back you can see the Tchesté de la Roche on the other side of the road.

# On your path...



# All useful information

# Environmental sensitive areas

Along your trek, you will go through sensitive areas related to the presence of a specific species or environment. In these areas, an appropriate behaviour allows to contribute to their preservation. For detailed information, specific forms are accessible for each area.

## Vallée du Ruisseau de Rebais

Sensitivity period:

Contact:

[Biodiversité Wallonie](#)



## Vallée du Ruisseau de la Goutelle

Sensitivity period:

Contact:

[Biodiversité Wallonie](#)



## Vallée de la Semois en aval d'Alle

Sensitivity period:

Contact:

[Biodiversité Wallonie](#)

