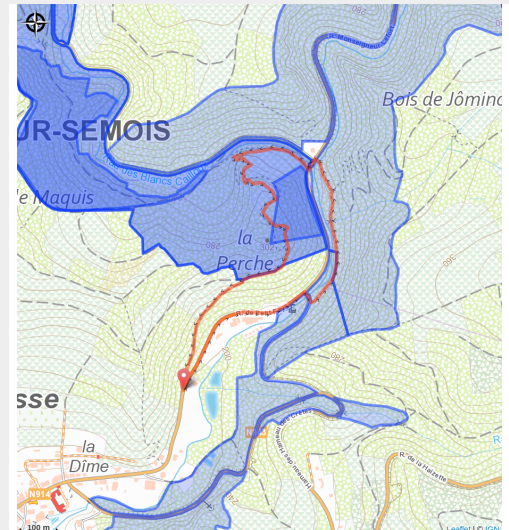


Trou des Fées



Useful information

Practice : On foot

Length : 2.3 km

Trek ascent : 101 m

Difficulty : Easy

Type : Loop

Trek

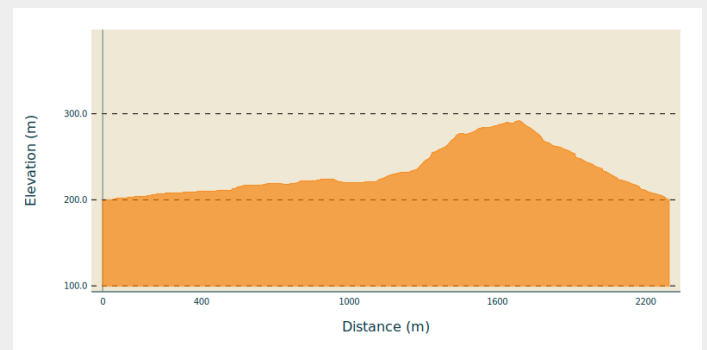
Departure : 5550 - Vresse-sur-Semois

Arrival : 5550 - Vresse-sur-Semois

Markings : ■ Horizontal rectangle - Blue

Cities : 1. Vresse-sur-Semois

Altimetric profile

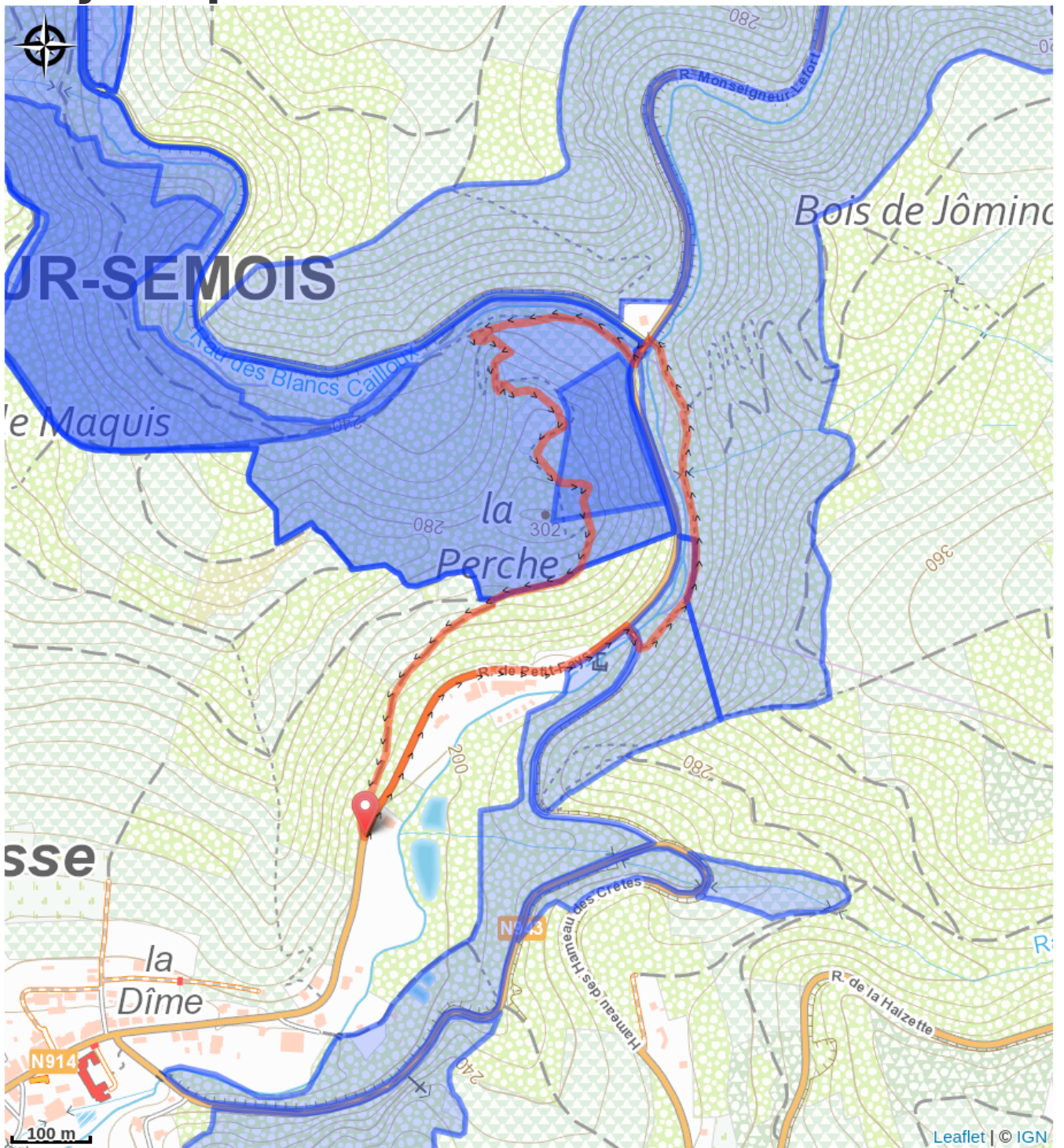


Min elevation 199 m Max elevation 292 m

Short walk to le Trou des Fees: one of the many hiding places of the fairies in the region:-)

The walk partly coincides with walk 24 that goes up to the Roche des Vipères viewpoint.

On your path...



All useful information

Environmental sensitive areas

Along your trek, you will go through sensitive areas related to the presence of a specific species or environment. In these areas, an appropriate behaviour allows to contribute to their preservation. For detailed information, specific forms are accessible for each area.

Bassin du Ruisseau du Ru au Moulin

Sensitivity period:

Contact:

[Biodiversité Wallonie](#)



Vallée de la Semois en aval d'Alle

Sensitivity period:

Contact:

[Biodiversité Wallonie](#)



Orchimont (Bièvre; Vresse-sur-Semois)

Sensitivity period:

Contact:

[Biodiversité Wallonie](#)

Site of high biological interest

Vresse-sur- Semois

Sensitivity period:

Contact:

[Biodiversité Wallonie](#)

Forest reserve