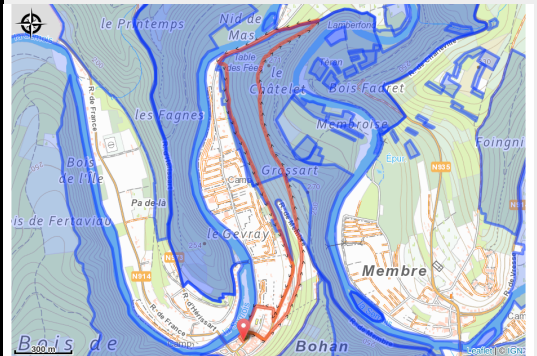


Table des Fées



No photo



Useful information

Practice : On foot

Duration : 1 h 30

Length : 4.7 km

Trek ascent : 152 m

Difficulty : Difficult

Type : Loop

Trek

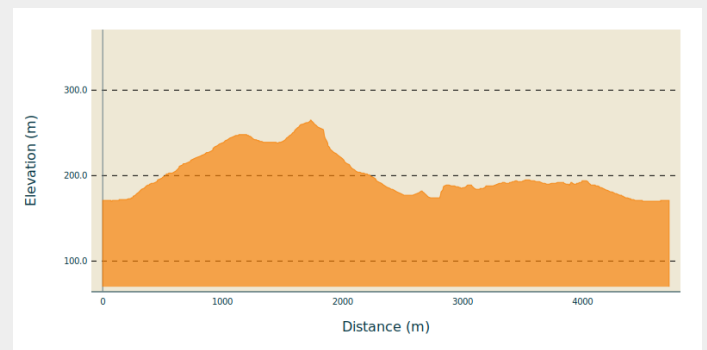
Departure : 5550 - Bohan

Arrival : 5550 - Bohan

Markings : ◆ Diamond - Yellow

Cities : 1. Vresse-sur-Semois

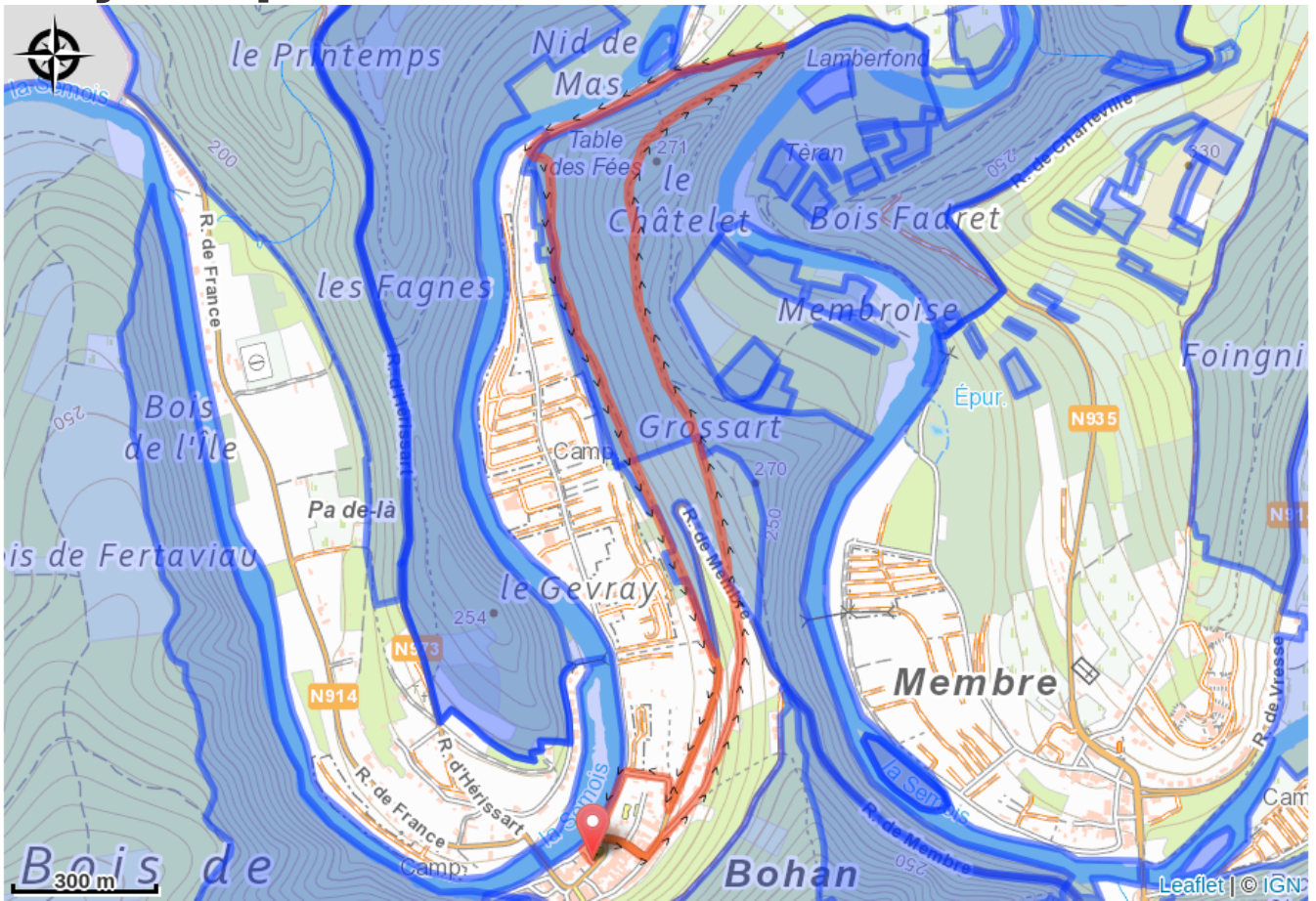
Altimetric profile



Min elevation 170 m Max elevation 265 m

Magnificent walk in the national park Member Bohan, by sometimes very steep paths, discover the legendary sites of the Chatelet, the Chimney and the Table of Fairies. A succession of picturesque monoliths with an impressive view of the Semois.

On your path...



All useful information

Environmental sensitive areas

Along your trek, you will go through sensitive areas related to the presence of a specific species or environment. In these areas, an appropriate behaviour allows to contribute to their preservation. For detailed information, specific forms are accessible for each area.

Vallée de la Semois en aval d'Alle

Sensitivity period:

Contact:

[Biodiversité Wallonie](#)



Bohan-Membre (Vresse-sur-Semois)

Sensitivity period:

Contact:

[Biodiversité Wallonie](#)

Site of high biological interest

Forêt alluviale de Lamberfond (Vresse-sur-Semois)

Sensitivity period:

Contact:

[Biodiversité Wallonie](#)

Site of high biological interest

Ile de Membre (Vresse-sur-Semois)

Sensitivity period:

Contact:

[Biodiversité Wallonie](#)

Site of high biological interest

Ile de Quelhan (Vresse-sur-Semois)

Sensitivity period:

Contact:

[Biodiversité Wallonie](#)

Site of high biological interest

Basse Semois

Sensitivity period:

Contact:

[Biodiversité Wallonie](#)

Accredited nature reserve

Membre (Ile de)

Sensitivity period:

Contact:

[Biodiversité Wallonie](#)

Wetland of biological interest