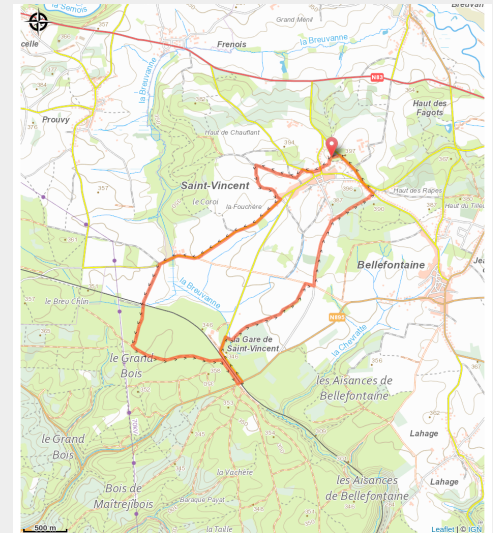


# Le chemin des ouvriers des forges



(SI de Tintigny)



## Useful information

Practice : Horse-riding

Length : 10.2 km

Trek ascent : 103 m


Difficulty : Easy

Type : Loop

# Trek

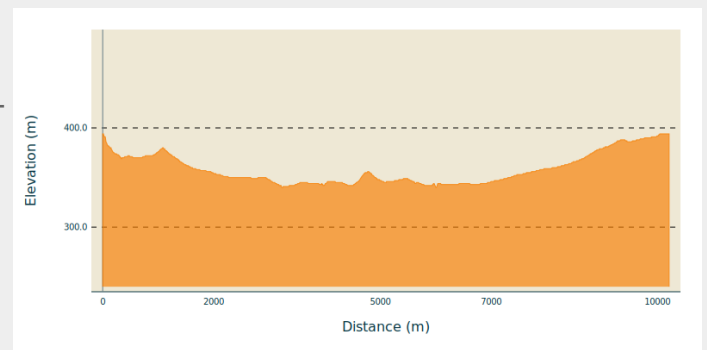
**Departure** : Rue de la Chapelle, 6730 - Saint-Vincent

**Arrival** : Rue de la Chapelle, 6730 - Saint-Vincent

**Markings** :  All - Right-angled triangle - Red

**Cities** : 1. Tintigny  
2. Chiny

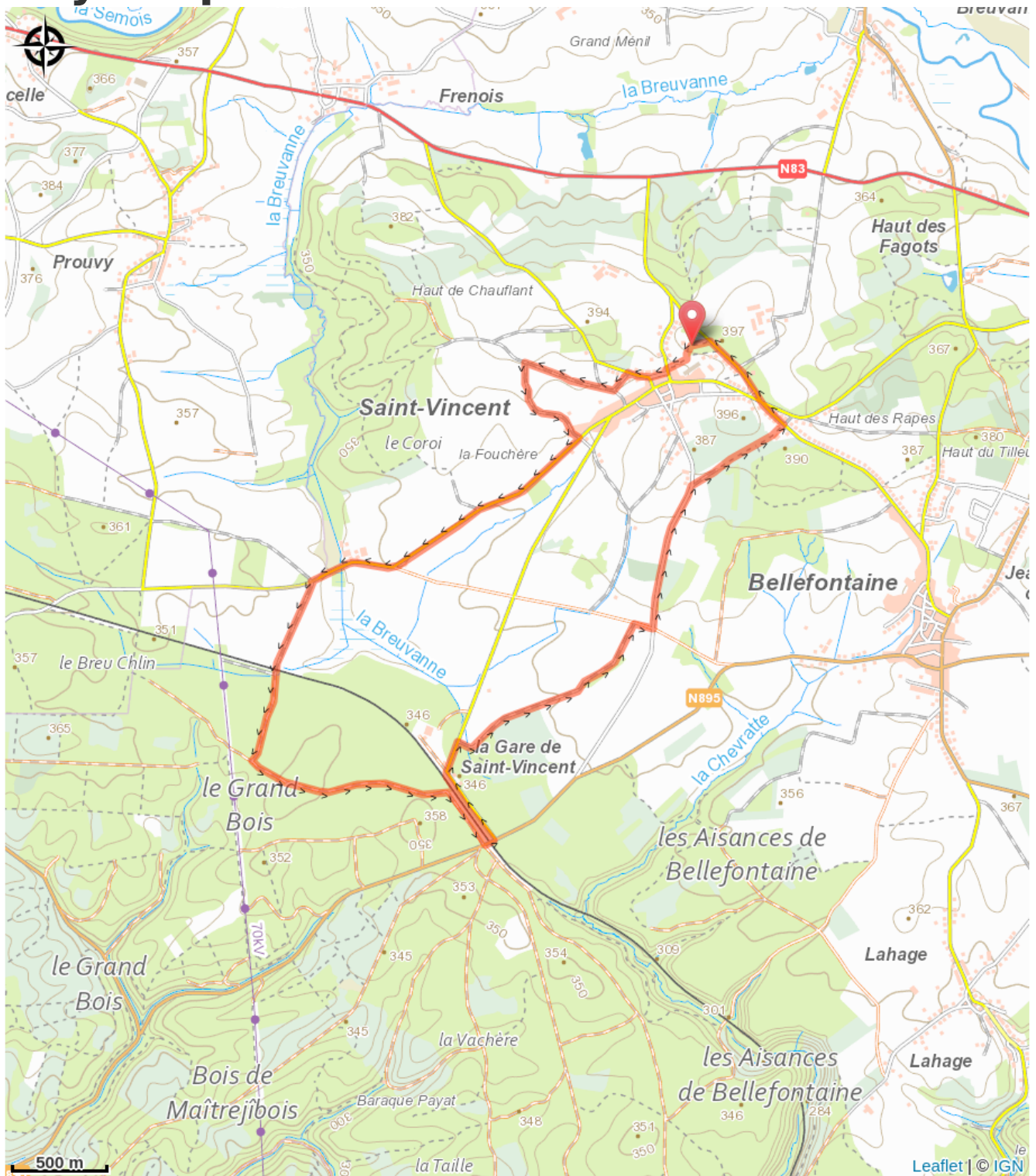
## Altimetric profile



Min elevation 340 m Max elevation 394 m

## Découverte du village de Saint-Vincent et de ses alentours

# On your path...



# All useful information