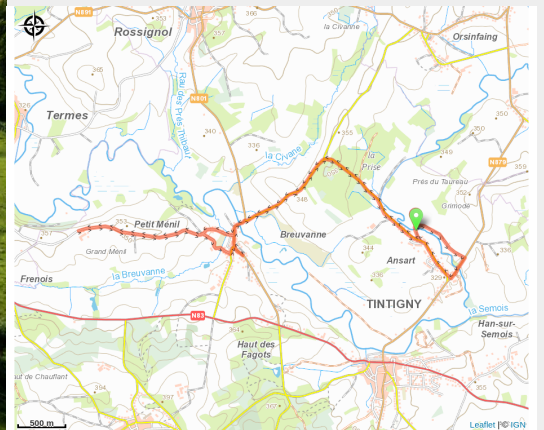


# Vue sur Chiny



(Tr.skydroner)



## Useful information

---

Practice : Horse-riding

---

Length : 11.4 km

---

Trek ascent : 111 m

---

Difficulty : Easy


---

Type : Loop

# Trek

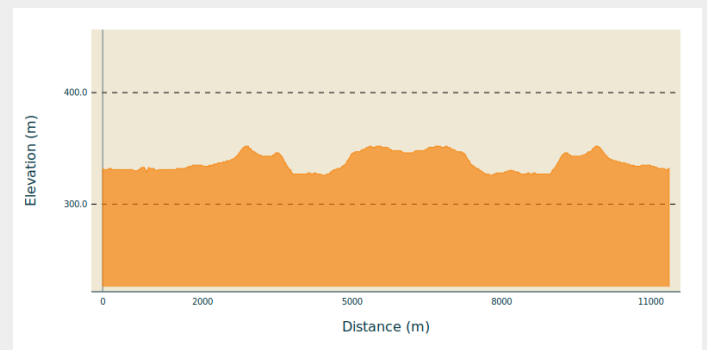
**Departure** : Rue du Centenaire, 6730 - Ansart

**Arrival** : Rue du Centenaire, 6730 - Ansart

**Markings** :  All - Right-angled triangle - Blue

**Cities** : 1. Tintigny

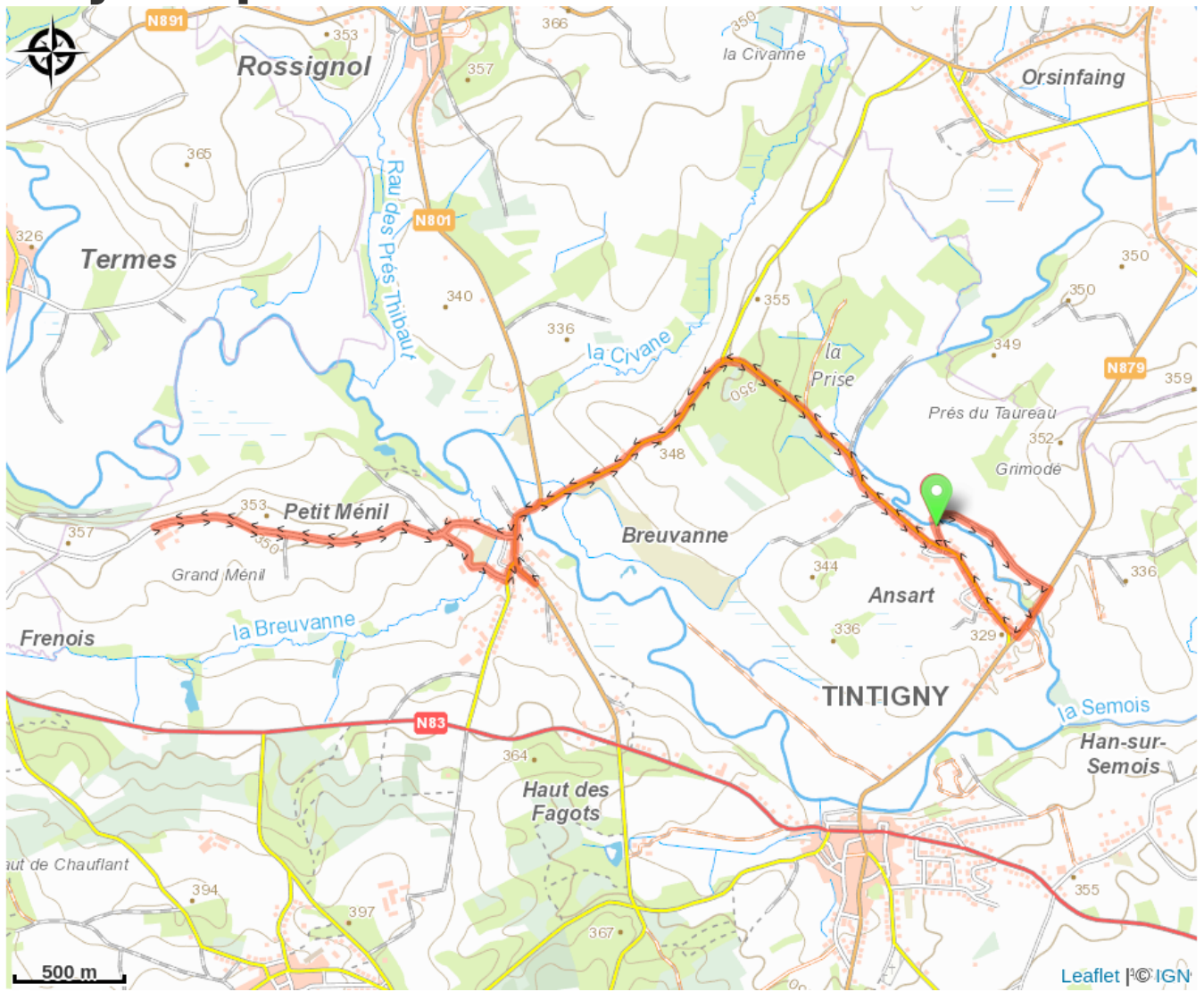
## Altimetric profile



Min elevation 326 m Max elevation 352 m

Cette promenade a la caractéristique de traverser successivement quatre vallées : la vallée de la Rulles, de la Civanne, de la Semois et de la Breuvanne.

# On your path...



# All useful information