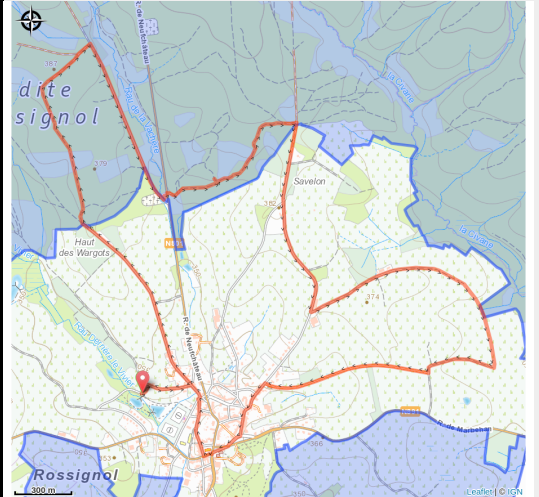


## De 1636 à 1914



No photo



### Useful information

---

Practice : On foot

---

Length : 9.7 km

---

Trek ascent : 128 m

---

Difficulty : Easy


---

Type : Loop

# Trek

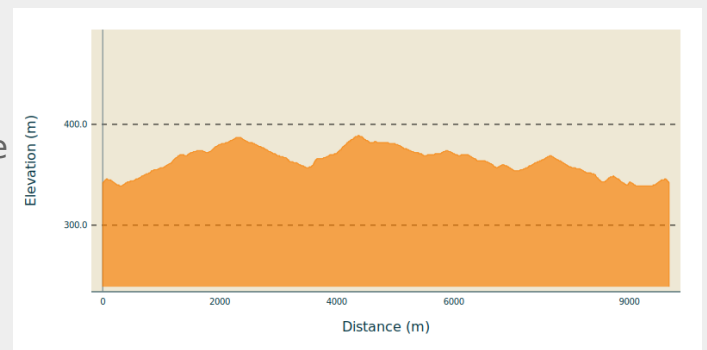
**Departure** : Voie du Tram, 6730 -  
Rossignol

**Arrival** : Voie du Tram, 6730 - Rossignol

**Markings** :  Right-angled triangle - Blue

**Cities** : 1. Tintigny

## Altimetric profile



Min elevation 339 m Max elevation 389 m

Découverte du village de Rossignol et de ses alentours.



# All useful information

# Environmental sensitive areas

Along your trek, you will go through sensitive areas related to the presence of a specific species or environment. In these areas, an appropriate behaviour allows to contribute to their preservation. For detailed information, specific forms are accessible for each area.

## **Bassin de la Semois entre Tintigny et Jamoigne**

Sensitivity period:

Contact:

[Biodiversité Wallonie](#)



### **Prés Thibaut (Chiny; Tintigny)**

Sensitivity period:

Contact:

[Biodiversité Wallonie](#)

Site of high biological interest

## **Breuvanne**

Sensitivity period:

Contact:

[Biodiversité Wallonie](#)

Accredited nature reserve

## **La Civanne autour de Rossignol (Habay; Légglise; Tintigny)**

Sensitivity period:

Contact:

[Biodiversité Wallonie](#)

Site of high biological interest

## **Vallee de la Civanne et affluents**

Sensitivity period:

Contact:

[Biodiversité Wallonie](#)

## State-owned nature reserve