
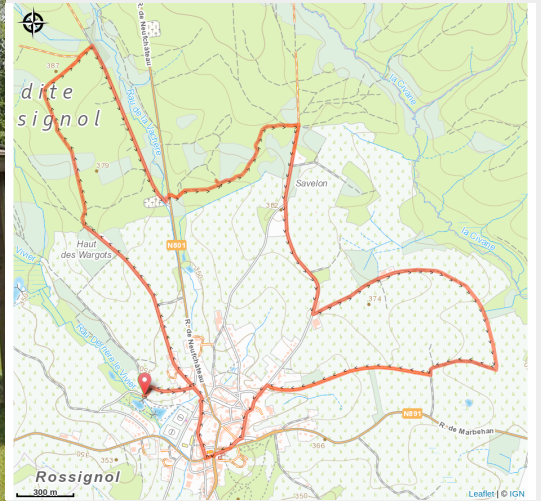


De 1636 à 1914



(MTG)



Useful information

Practice : Horse-riding

Length : 9.7 km

Trek ascent : 128 m


Difficulty : Easy

Type : Loop

Trek

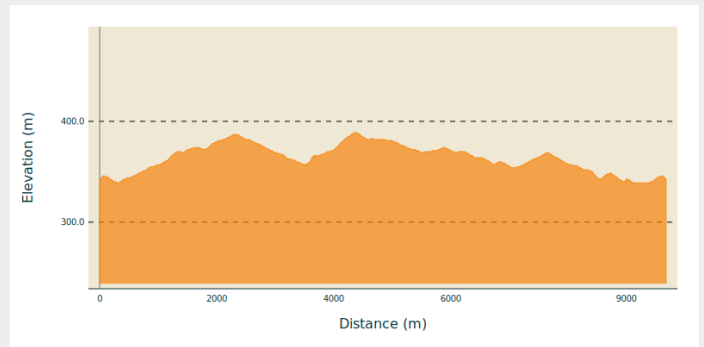
Departure : Voie du Tram, 6730 -
Rossignol

Arrival : Voie du Tram, 6730 - Rossignol

Markings :  All - Right-angled triangle -
Blue

Cities : 1. Tintigny

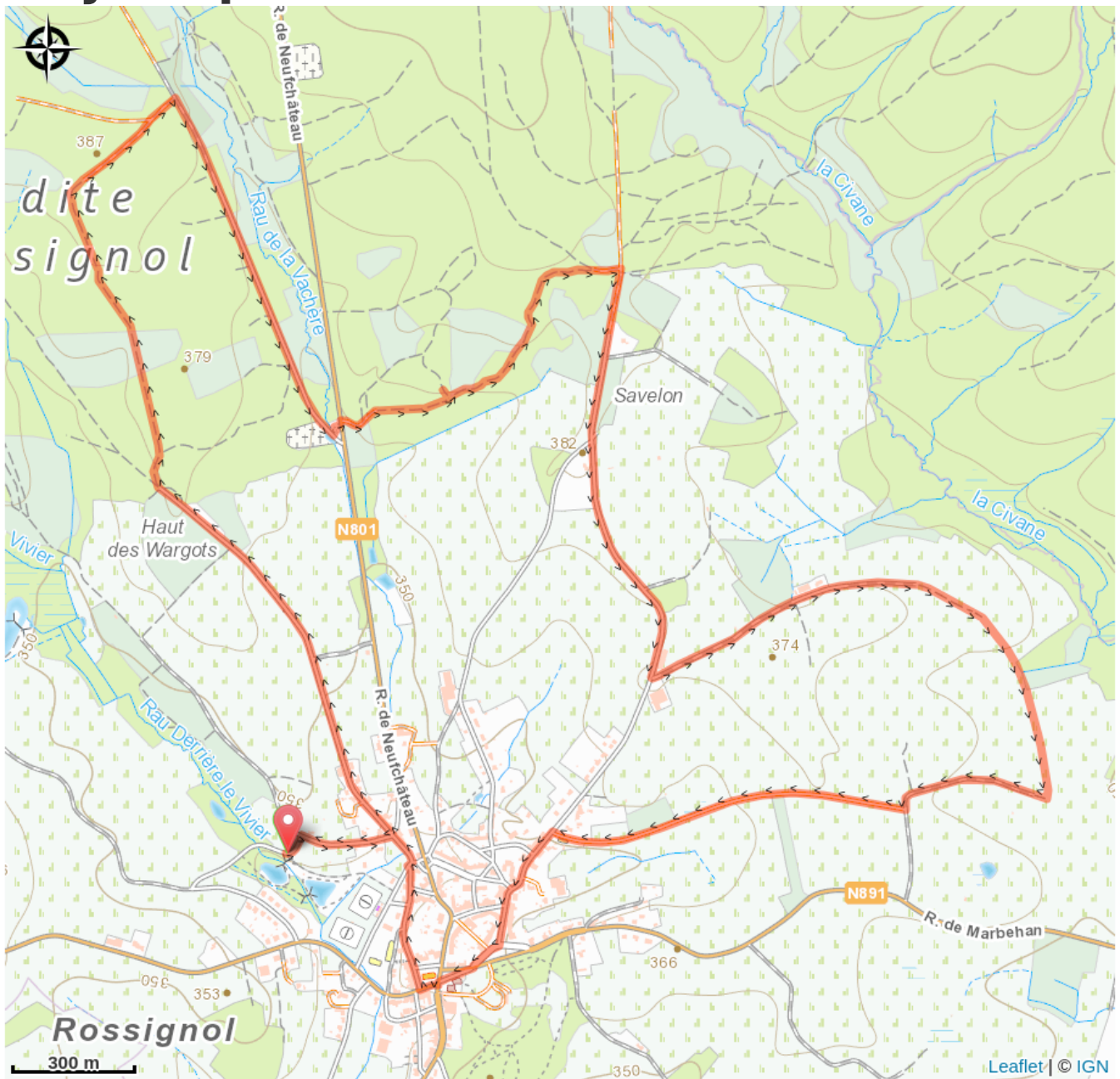
Altimetric profile



Min elevation 339 m Max elevation 389 m

Découverte du village de Rossignol et de ses alentours.

On your path...



All useful information