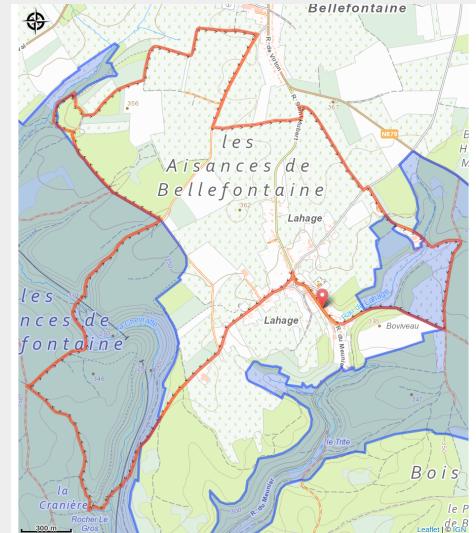


Big Cron and its source



(MTG)



Useful information

Practice : On foot

Length : 11.9 km

Trek ascent : 233 m


Difficulty : Easy

Type : Loop

Trek

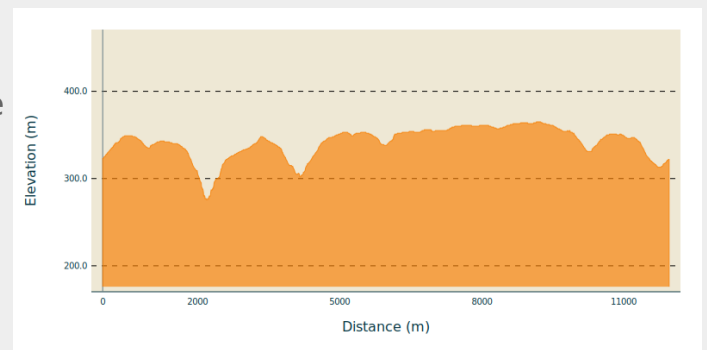
Departure : Rue Saint-Hubert, 6730 - Lahage

Arrival : Rue Saint-Hubert, 6730 - Lahage

Markings :  Right-angled triangle - Red

Cities : 1. Tintigny

Altimetric profile



Min elevation 276 m Max elevation 365 m

During this walk, you will discover the village of Lahage and its “Big Cron”, an impressive 20-meters high steep rock, with a lovely and unusual little stream...

All useful information

Environmental sensitive areas

Along your trek, you will go through sensitive areas related to the presence of a specific species or environment. In these areas, an appropriate behaviour allows to contribute to their preservation. For detailed information, specific forms are accessible for each area.

Bassin supérieur de la Chevratte

Sensitivity period:

Contact:

[Biodiversité Wallonie](#)



Ferme de la Vieille Hage (Tintigny)

Sensitivity period:

Contact:

[Biodiversité Wallonie](#)

Site of high biological interest

Gros Cron de Lahage (Tintigny)

Sensitivity period:

Contact:

[Biodiversité Wallonie](#)

Site of high biological interest

Vallée de la Chevratte (Meix-devant-Virton; Tintigny)

Sensitivity period:

Contact:

[Biodiversité Wallonie](#)

Site of high biological interest

Bassin de la Chevratte

Sensitivity period:

Contact:

[Biodiversité Wallonie](#)

State-owned nature reserve