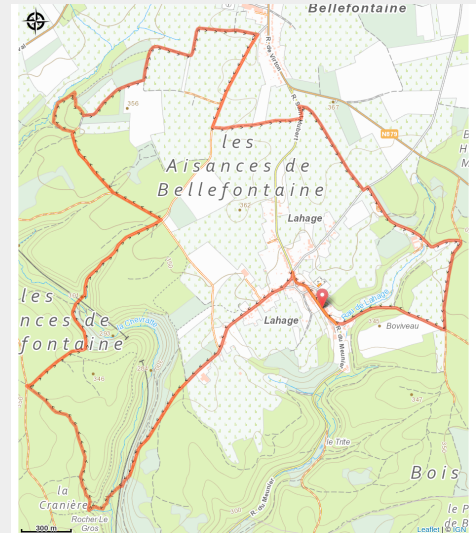


# Big Cron and its source



(MTG)



## Useful information

Practice : Horse-riding

Length : 11.9 km

Trek ascent : 233 m


Difficulty : Easy

Type : Loop

# Trek

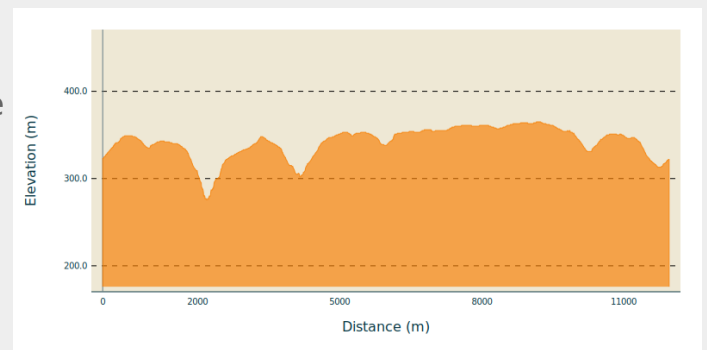
**Departure** : Rue Saint-Hubert, 6730 - Lahage

**Arrival** : Rue Saint-Hubert, 6730 - Lahage

**Markings** :  All - Right-angled triangle - Red

**Cities** : 1. Tintigny

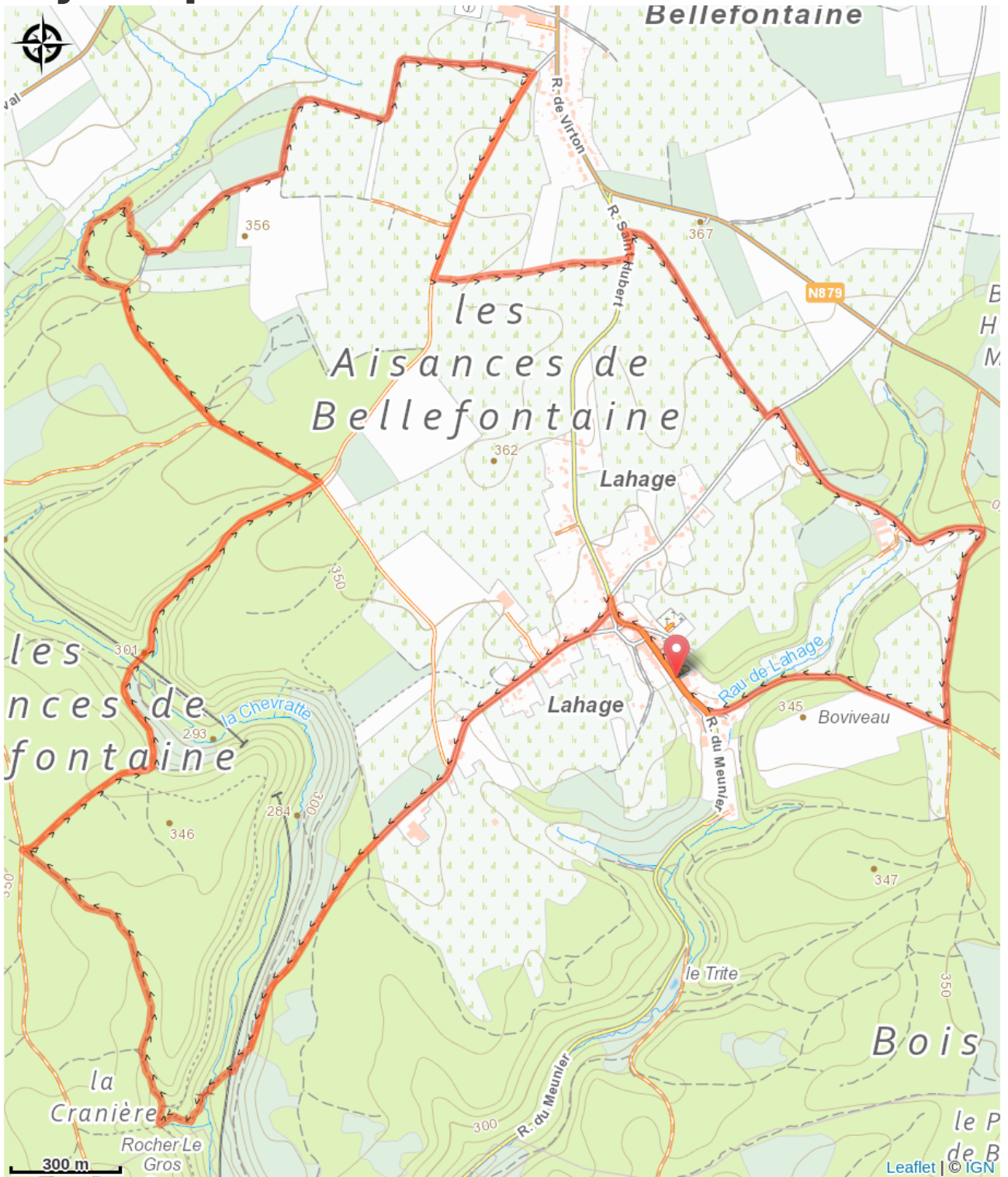
## Altimetric profile



Min elevation 276 m Max elevation 365 m

During this walk, you will discover the village of Lahage and its “Big Cron”, an impressive 20-meters high steep rock, with a lovely and unusual little stream...

# On your path...



# All useful information