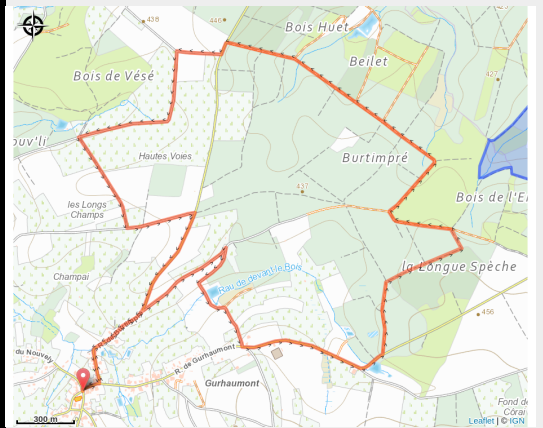


# Jéhonville 01



No photo



## Useful information

---

Practice : On foot

---

Duration : 2 h 19

---

Length : 9.2 km

---

Trek ascent : 129 m

---

Type : Loop

# Trek

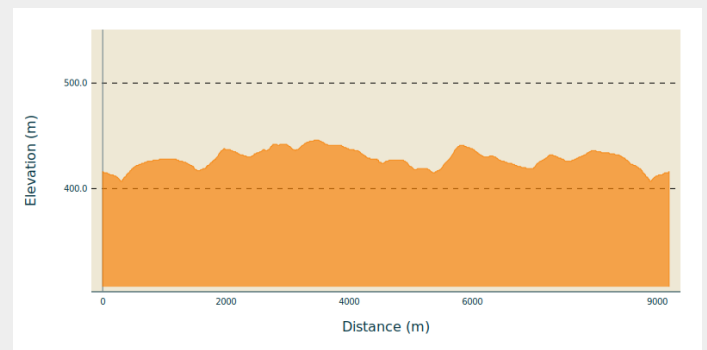
**Departure** : 6880 - Jehonville

**Arrival** : 6880 - Bertrix

**Markings** : ■ N1 - Yellow

**Cities** : 1. Bertrix

## Altimetric profile



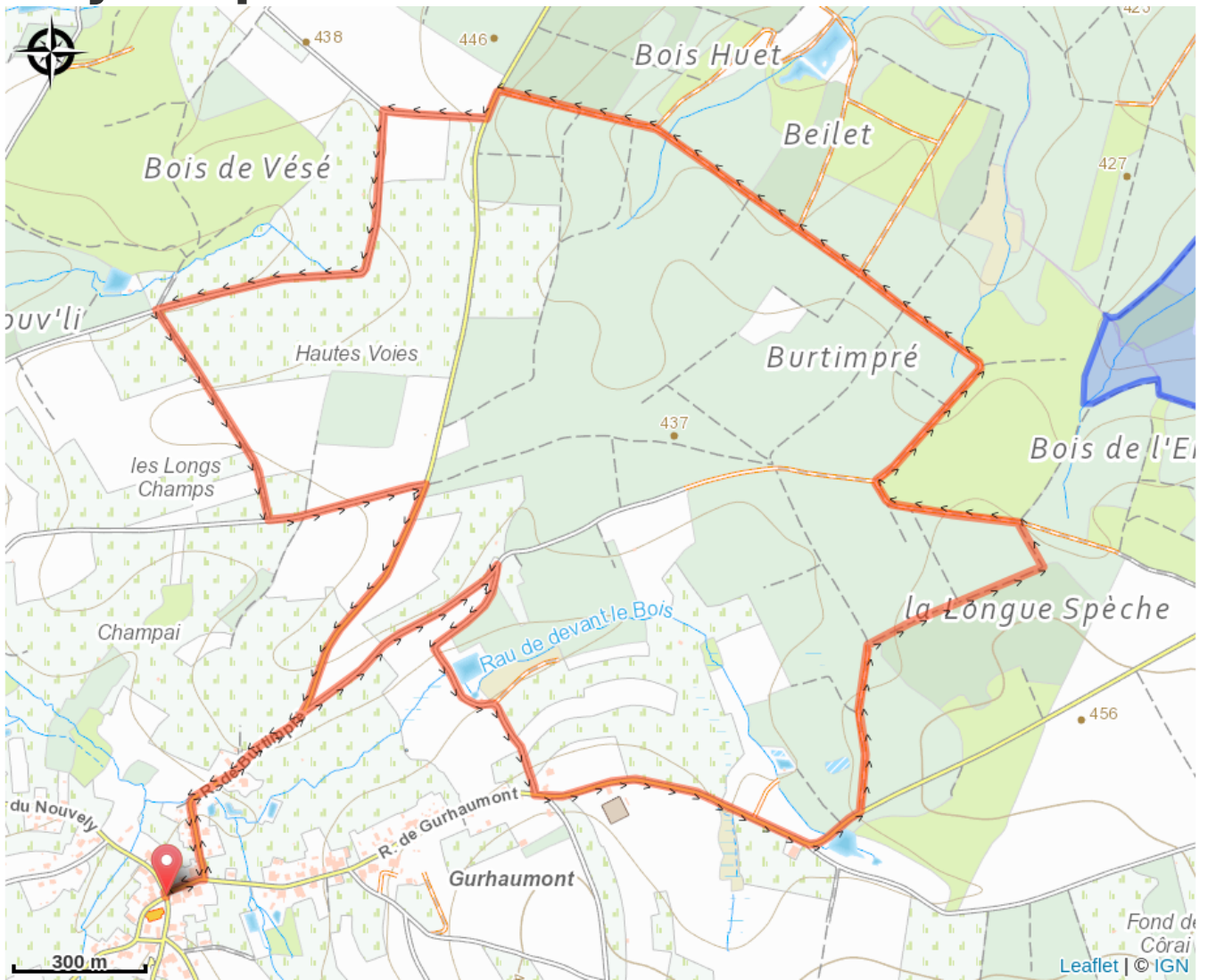
Min elevation 407 m Max elevation 446 m

Use the yellow markers to find your way. The walk starts at the church in J honville.

The walk is 9.3 km long and has a modest gradient of 150 m.

Boots are recommended, as the route is difficult to negotiate with pushchairs.

# On your path...



# All useful information

# Environmental sensitive areas

Along your trek, you will go through sensitive areas related to the presence of a specific species or environment. In these areas, an appropriate behaviour allows to contribute to their preservation. For detailed information, specific forms are accessible for each area.

## Haute-Lesse

Sensitivity period:

Contact:

[Biodiversité Wallonie](#)



### **Gurhaumont (Bertrix)**

Sensitivity period:

Contact:

[Biodiversité Wallonie](#)

Site of high biological interest

### **La Vieille Rochette (Bertrix; Libin)**

Sensitivity period:

Contact:

[Biodiversité Wallonie](#)

Site of high biological interest

### **Prairies humides de Jehonville (Bertrix)**

Sensitivity period:

Contact:

[Biodiversité Wallonie](#)

Site of high biological interest

### **Ruisseau d'Acremont (Bertrix)**

Sensitivity period:

Contact:

[Biodiversité Wallonie](#)

Site of high biological interest

**La Vieille Rochette (englobant Pre des Tawires)**

Sensitivity period:

Contact:

[Biodiversité Wallonie](#)

Accredited nature reserve